KEY MAP

REVISIONS

DATE	By Borough Engineer	License
Aug. 1957	Howard L. Boswell	7613
Oct. 1960	Clarence J. Sikorski	9917
Dec. 1961	Clarence J. Sikorski	9917
Dec. 1962	Howard L. Boswell	7613
Oct. 1963	Howard L. Boswell	7613
Oct. 1966	Howard L. Boswell	7613
Oct. 1967	Howard L. Boswell	7613
Jan. 1973	Howard L. Boswell	7613
Nov. 1976	Howard L. Boswell	7613
Apr. 1986	Kenneth G. B. Job	9339
May 1987	Kenneth G. B. Job	9339
July 1993	Kenneth G. B. Job	9339
July 1993	Kenneth G. B. Job	9339
July 1993	Kenneth G. B. Job	9339

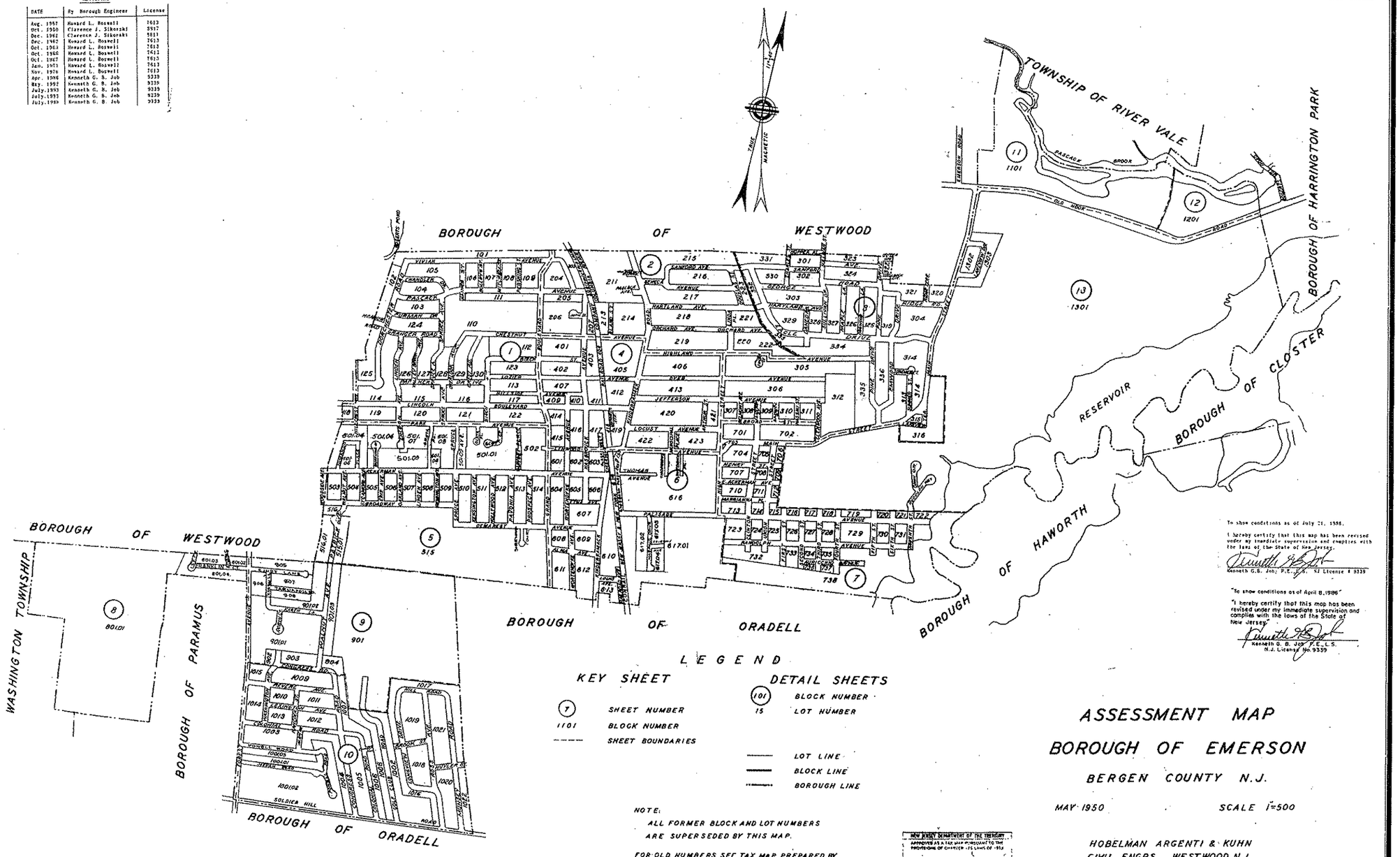

LEGEND

KEY SHEET

7 — SHEET NUMBER
1101 — BLOCK NUMBER
— — — SHEET BOUNDARIES

DETAIL SHEETS

101 — BLOCK NUMBER
15 — LOT NUMBER

LOT LINE
BLOCK LINE
BOROUGH LINE

NOTE:
ALL FORMER BLOCK AND LOT NUMBERS ARE SUPERSEDED BY THIS MAP.

FOR OLD NUMBERS SEE TAX MAP PREPARED BY H.G.HERING JR. AND APPROVED BY THE STATE BOARD OF TAXES AND ASSESSMENT ON APRIL 4, 1916

To show conditions as of July 21, 1986.

I hereby certify that this map has been revised under my immediate supervision and complies with the laws of the State of New Jersey.

Kenneth G.B. Job, P.E. & L.S. NJ License # 9339

"To show conditions as of April 8,1986"

"I hereby certify that this map has been revised under my immediate supervision and complies with the laws of the State of New Jersey."

Kenneth G. B. Job P.E., L.S.
N.J. License No. 9339

NEW JERSEY DEPARTMENT OF THE TREASURY
APPROVED AS A TAX MAP PURSUANT TO THE PROVISIONS OF CHAPTER 185 LAWS OF 1952
DEC 29 1950 RECEIVED 142

ASSESSMENT MAP
BOROUGH OF EMERSON
BERGEN COUNTY N.J.

MAY 1950 SCALE 1"=500

HOBELMAN ARGENTI & KUHN
CIVIL ENGRS WESTWOOD N.J.
REVISED AUG. 1, 1957 REVISED APR.8,1986 (N.J.)
ERNEST T. CHICK
CIVIL ENGR-SURVEYOR, HILLSDALE, N.J

REV. MAY 10, 1993
REV. JULY 20, 1993
REV. DEC 13, 1993 A.S.
REV. JULY 1998.

REV 01 SEP 98
REV 02 OCT 98
CERT JAN 1999
REV NOV 1926 E.B.

KEY MAP

1
BOROUGH OF WESTWOOD
BOGERTS POND
VIVIAN AVENUE
CHANDLER DRIVE
PASCACK
FURMAN DRIVE
GRANGER ROAD
HAINES STREET
BOLLING STREET
MITCHELL STREET
PERSHING STREET
BLOCK LIMIT
BOARD OF EDUCATION
MEMORIAL SCHOOL
TAX EXEMPTED
9.621 AC.
CHESTNUT AVENUE
BIRCH STREET
LOZIER AVENUE
HILLSIDE AVENUE
BOULEVARD
GRAND
PARKER DRIVE
SOUTH
LINCOLN
PARK AVENUE
DORCHESTER ROAD
VALLEY BROOK AVE.
SPRUCE AVE.
OVERLOOK AVE.
CREST RD.
HILLCREST
LINDEN
BIRCH
BOROUGH OF WESTWOOD
NO. 2
NO. 4
NO. 5
SEE SHEET
NEW JERSEY DEPARTMENT OF THE TREASURY
APPROVED AS A TAX MAP PURSUANT TO THE PROVISIONS OF C. CHAPTER 175 LAWS OF 1933
CHIEF ENGINEER AND SUPERVISOR
DATE AUG 29 1950 SERIAL NO. 142
ASSESSMENT MAP
BOROUGH OF EMERSON
BERGEN COUNTY - NEW JERSEY
SCALE - 1" = 100'
MAY - 1950
HOBELMAN-ARGENTI & KUHN
CIVIL ENGINEERS - SURVEYORS
WESTWOOD - NEW JERSEY
REVISED AUG. 1, 1957
ERNEST T. CHICK
CIVIL ENGR. & SURVEYOR
HILLSDALE, NEW JERSEY
REV OCT 1966 H.L.B.
REV OCT 1967 H.L.B.
REV JAN 1971 J.L.B.
REV APRIL 1973 C.B.A.
REV OCT 1960 H.L.B.
REV. MAY 10, 1993
REV. JULY 20, 1993
REV. DEC. 15, 1997
REV. JULY 1998.
REV DEC 1961 C.J.S.
REV DEC 1966 C.J.S.
REV OCT 1963 H.L.B.

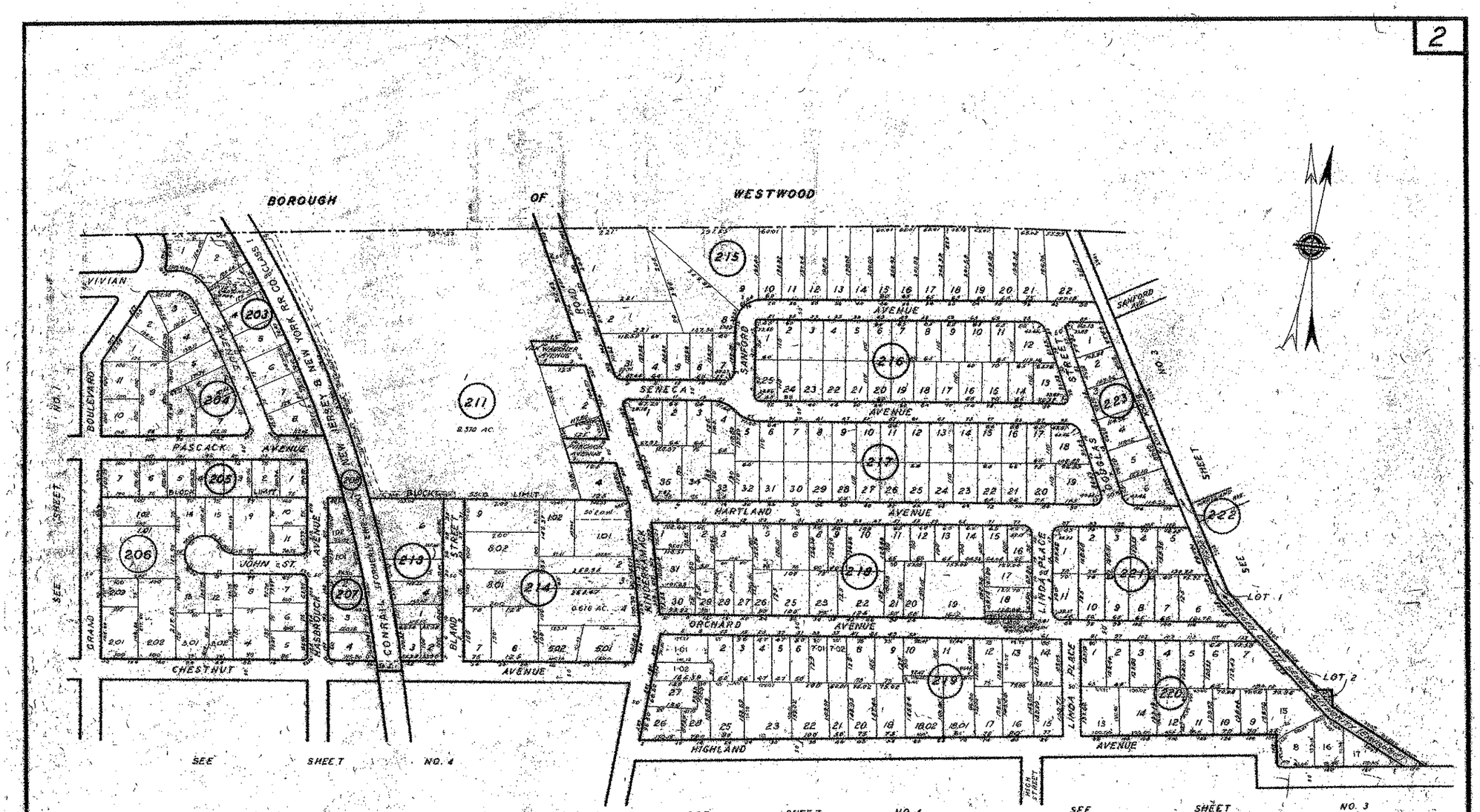

ASSESSMENT MAP
BOROUGH OF EMERSON
BERGEN COUNTY - NEW JERSEY

SCALE - 1" = 100' MAY - 1950

HOBELMAN-ARGENTI & KOHN
CIVIL ENGINEERS - SURVEYORS
WESTWOOD - NEW JERSEY

REVISED AUG. 1, 1957

ERNEST T. CHICK
CIVIL ENGR & SURVEYOR
HILLSDALE, NEW JERSEY

AUG 29 1950

REV. OCT 1960 M.L.B.
REV. MAY 10, 1965
REV. JULY 25, 1966
REV. JULY 1968

3
BOROUGH OF WESTWOOD
HOPPER PLACE
HOPPER AVE.
SANFORD AVE.
GEORGE ROAD
HARTLAND AVE.
EAGLE DRIVE
RIDGE ROAD
RIDGE TERR.
MAUL BECK AVE.
CHARLES ST.
SULLIVAN DRIVE
MAPLE LANE
DOGWOOD LANE
PINE DRIVE
EMWOOD DR.
DANED ROAD
AMERICAN LEGION
HIGHLAND AVE.
JANSAK COURT
DYER AVENUE
JEFFERSON AVENUE
BROAD STREET
SUMMER CT.
SUMMER ST.
MAIN STREET
LAKEVIEW TERRACE
GLENWOOD AVENUE
BELMONT AVE.
CLINTON ST.
SAMUEL ST.
NASSAU ST.
BLOCK LIMIT
SEE SHEET NO. 2
SEE SHEET NO. 4
SEE SHEET NO. 7
SEE SHEET NO. 13
SEE SHEET NO. 13
BOROUGH OF EMERSON
TAX EXEMPTED
331
301
323
322
330
302
324
321
320
332
303
327
326
325
319
304
329
328
333
334
314
305
336
335
306
313
307
308
309
310
311
312
315
316
7.10 AC.
3.34 AC.
0.974 AC.
0.820 AC.
2.415 AC.
0.687 AC.
ASSESSMENT MAP
BOROUGH OF EMERSON
BERGEN COUNTY-NEW JERSEY
SCALE-1"=100'
MAY-1950
HOBELMAN-ARGENTI & KUHN
CIVIL ENGINEERS SURVEYORS
WESTWOOD-NEW JERSEY
REVISED AUG. 1, 1957
ERNEST T. CHICK
CIVIL ENGR. & SURVEYOR
HILLSDALE, NEW JERSEY
REV. OCT. 1960 H.L.B.
REV. OCT. 1957 H.L.B.
REV. JAN. 1971 H.L.B.
REV. JAN. 1976 C.B.A.
REV. SEPT. 1976 C.B.A.
REV. JULY 1979
REV. Feb 20, 1990
REV. OCT 1960 H.L.B.
REV. MAY 10, 1993
REV. JULY 20, 1993
REV. DEC 1961 C.J.S.
REV. DEC. 1968 C.J.S.
REV. OCT 1963 H.L.B.

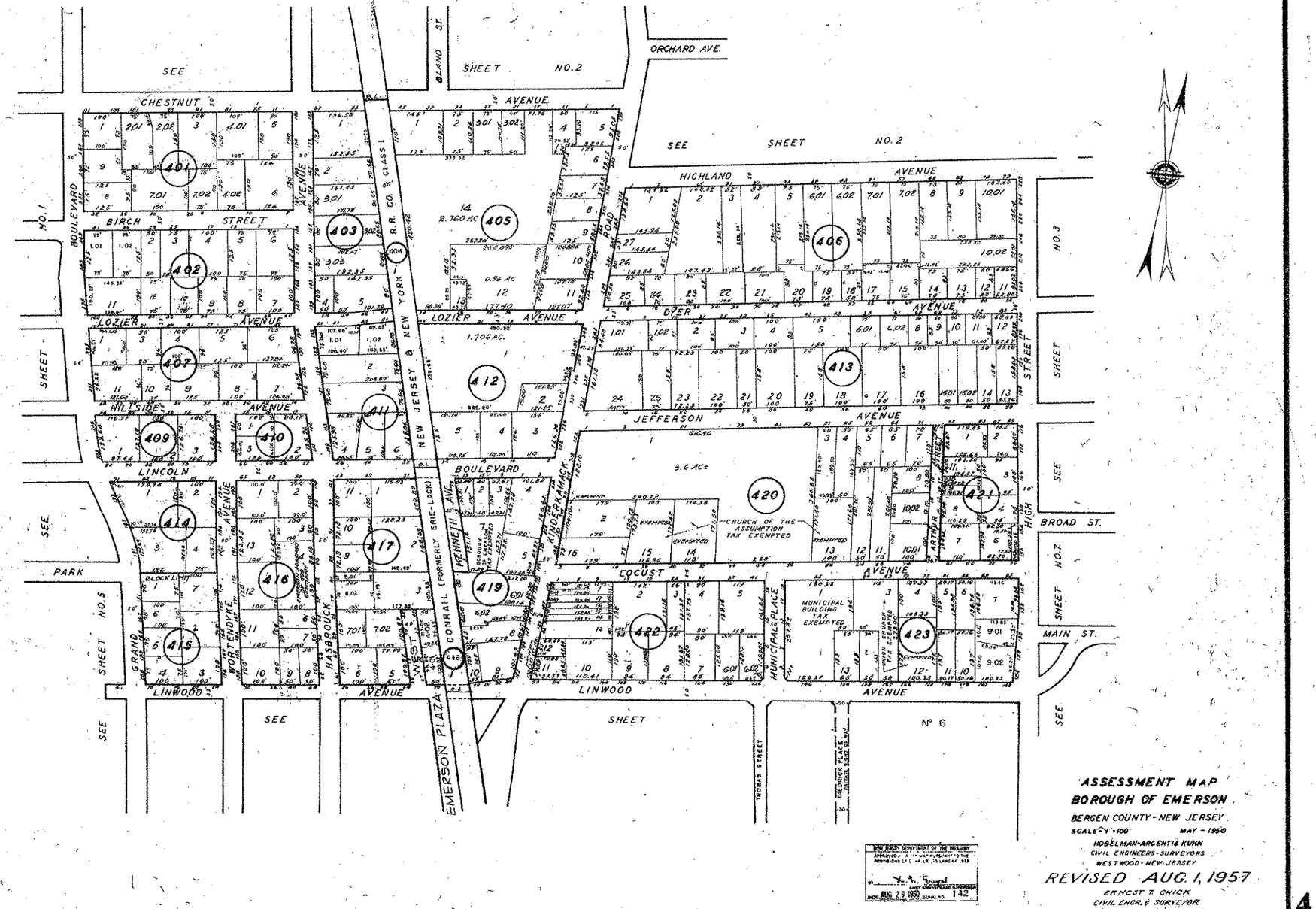

ASSESSMENT MAP
BOROUGH OF EMERSON
BERGEN COUNTY - NEW JERSEY
SCALE 1" = 100' MAY - 1950
HOGELMAN-ARGENTI & KUHN
CIVIL ENGINEERS-SURVEYORS
WESTWOOD - NEW JERSEY
REVISED AUG. 1, 1957
ERNEST T. CHICK
CIVIL ENGR. & SURVEYOR
HILLSDALE NEW JERSEY

NEW JERSEY DEPARTMENT OF THE TREASURY
APPROVED AS A MAP SUBMITTED PURSUANT TO THE PROVISIONS OF P.L. 1946, CH. 15 (AMEND. 1948)
BY _____ Chief Engineer Division
DATE AUG 29 1950 SERIAL NO. 142

REV. OCT. 1960 M.L.B.
REV. MAY 7, 1963
REV. JULY 30, 1963

REV DEC 1961 C.J.S.
REV. DEC. 1962 C.J.S.
REV. OCT. 1965 M.L.B.
REVISED 6-19-67 B.S.C.

4

5

SEE SHEET NO. 1

SEE SHEET NO. 4

SEE SHEET NO. 6

SEE SHEET NO. 9

BOROUGH OF GRADELL

BOROUGH OF WESTWOOD

PARK AVENUE

ACKERMAN AVENUE

BROADWAY

BEMA REST AVENUE

WESTWOOD AVENUE

LINDEN PLACE

SPRUCE AVENUE

BRIARWOOD COURT

BLAIR PLACE

SCOTT COURT

SUNSET PLACE

LINWOOD AVE.

BOULEVARD

ALMA AVE.

GRAND AVENUE

HILLCREST AVE.

NASSER AVE.

STANLEY TERR.

BIRCH ST.

HOGSIDE TRAIL

WALNUT AVENUE

SYCAMORE AVENUE

ERIE AVENUE

OAKLAND AVENUE

LINDEN AVENUE

REMINGTON AVENUE

KENSINGTON AVENUE

HOLLYWOOD AVENUE

PARKVIEW AVENUE

PROSPECT AVENUE

SHERWOOD CT.

PATRICK AVE.

SPRUCE

501 01 — 1.04 AC. — 0.44 Ac. — 0.442 Ac. — 0.779 AC. — 12.02

501 04 — 501 05 — 501 06 — 501 07 — 501 08 — 501 09

SCOTT — 5.04 — 5.05 — 5.06 — 5.07 — 5.08 — 5.01 — 5.02 — 5.03

6 — 1.360 AC. — BOROUGH OF EMERSON Exempted

502 — 4.01 — 1.01 — 1.02 — 2. — 3.02 — 5.01

503 — 504 — 505 — 506 — 507 — 508 — 509 — 510 — 511 — 512 — 513 — 514

515 — 14 ACRES AC.

516 — 2.

515 01 — 515 02

BORO OF EMERSON Exempted — Lot 1 BORO OF EMERSON Exempted — LOT 8 BORO OF EMERSON Exempted

ASSESSMENT MAP
BOROUGH OF EMERSON
BERGEN COUNTY - NEW JERSEY
SCALE: 1"=100' MAY - 1950
HOBELMAN-ARGENTI & KUHN
CIVIL ENGINEERS - SURVEYORS
WEST WOOD - NEW JERSEY

REVISED AUG. 1 1957
ERNEST T. CHICK
CIVIL ENGR & SURVEYOR
HILLSDALE NEW JERSEY

REVISED NOV 10, 1955
REVISED JULY 20, 1955
REVISED DEC. 15 - 1954
REVISED OCT. 1960 N.J.S.

5

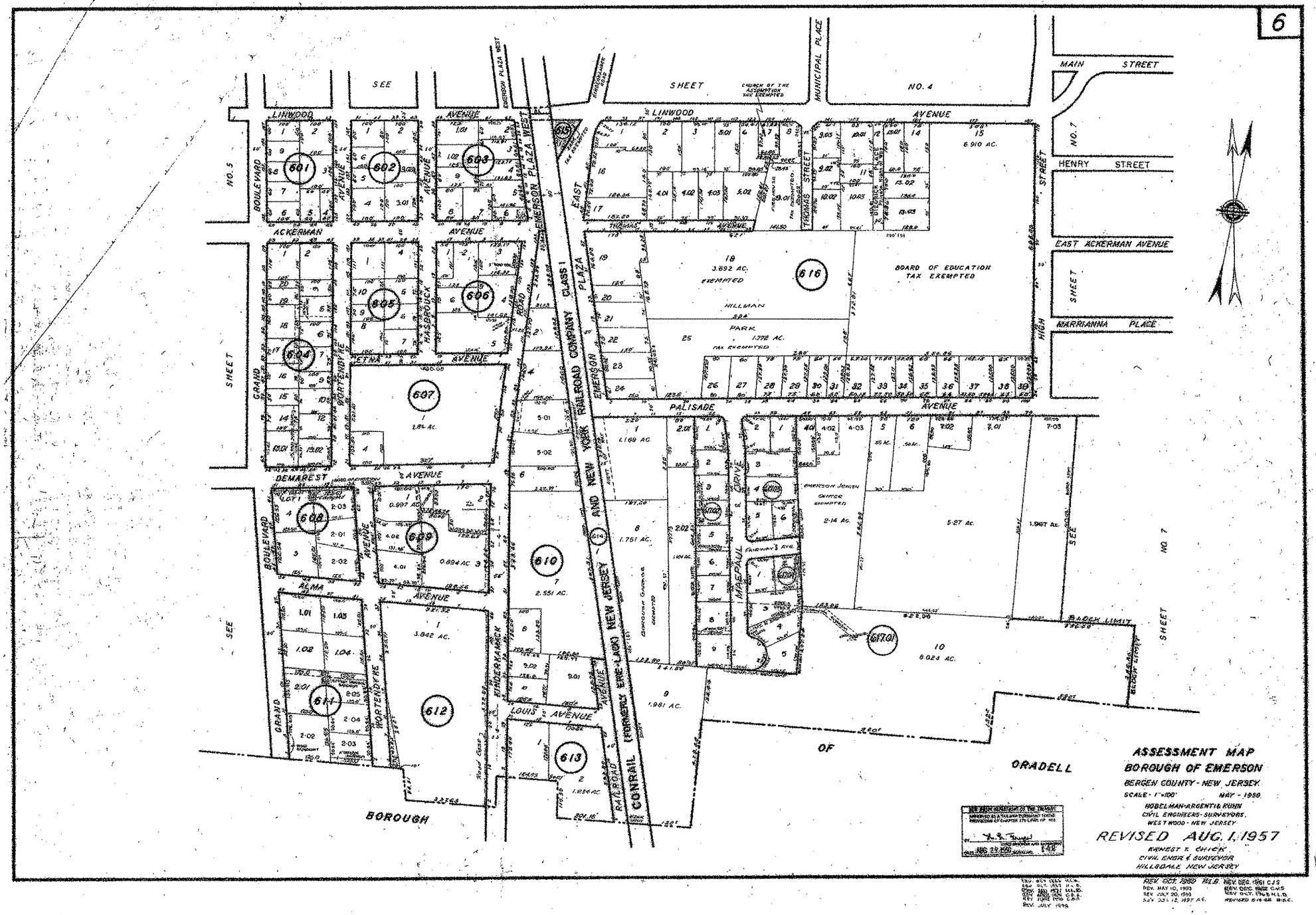
6
SEE SHEET NO. 4
MAIN STREET
HENRY STREET
EAST ACKERMAN AVENUE
MARRIANNA PLACE
LINWOOD AVENUE
ACKERMAN AVENUE
ETNA AVENUE
DEMAREST AVENUE
ALMA AVENUE
LOUIS AVENUE
PALISADE AVENUE
MAEPAUL DRIVE
BOULEVARD
GRAND
WORTENDYKE
HASBROUCK
KINDERKAMACK
EMERSON PLAZA WEST
EMERSON PLAZA EAST
CONRAIL (FORMERLY ERIE-LACK) NEW JERSEY AND NEW YORK RAILROAD COMPANY CLASS I
THOMAS STREET
MUNICIPAL PLACE
HIGH STREET
BOARD OF EDUCATION TAX EXEMPTED
HILLMAN PARK
EMERSON JEWISH CENTER EXEMPTED
BLOCK LIMIT
BOROUGH OF ORADELL
ASSESSMENT MAP
BOROUGH OF EMERSON
BERGEN COUNTY - NEW JERSEY
SCALE - 1"=100'
MAY - 1950
HOBELMAN-ARGENTI & KUHN
CIVIL ENGINEERS - SURVEYORS
WESTWOOD - NEW JERSEY
REVISED AUG. 1, 1957
ERNEST T. CHICK
CIVIL ENGR & SURVEYOR
HILLSDALE NEW JERSEY
REV. OCT. 1950 H.L.B.
REV. MAY 10, 1953
REV. JULY 20, 1953
REV. JULY 1956
REV. DEC. 1951 C.J.S.
REV. DEC. 1952 C.V.S.
REV. OCT. 1956 H.L.B.
REVISED 6-14-58 B.I.C.
6

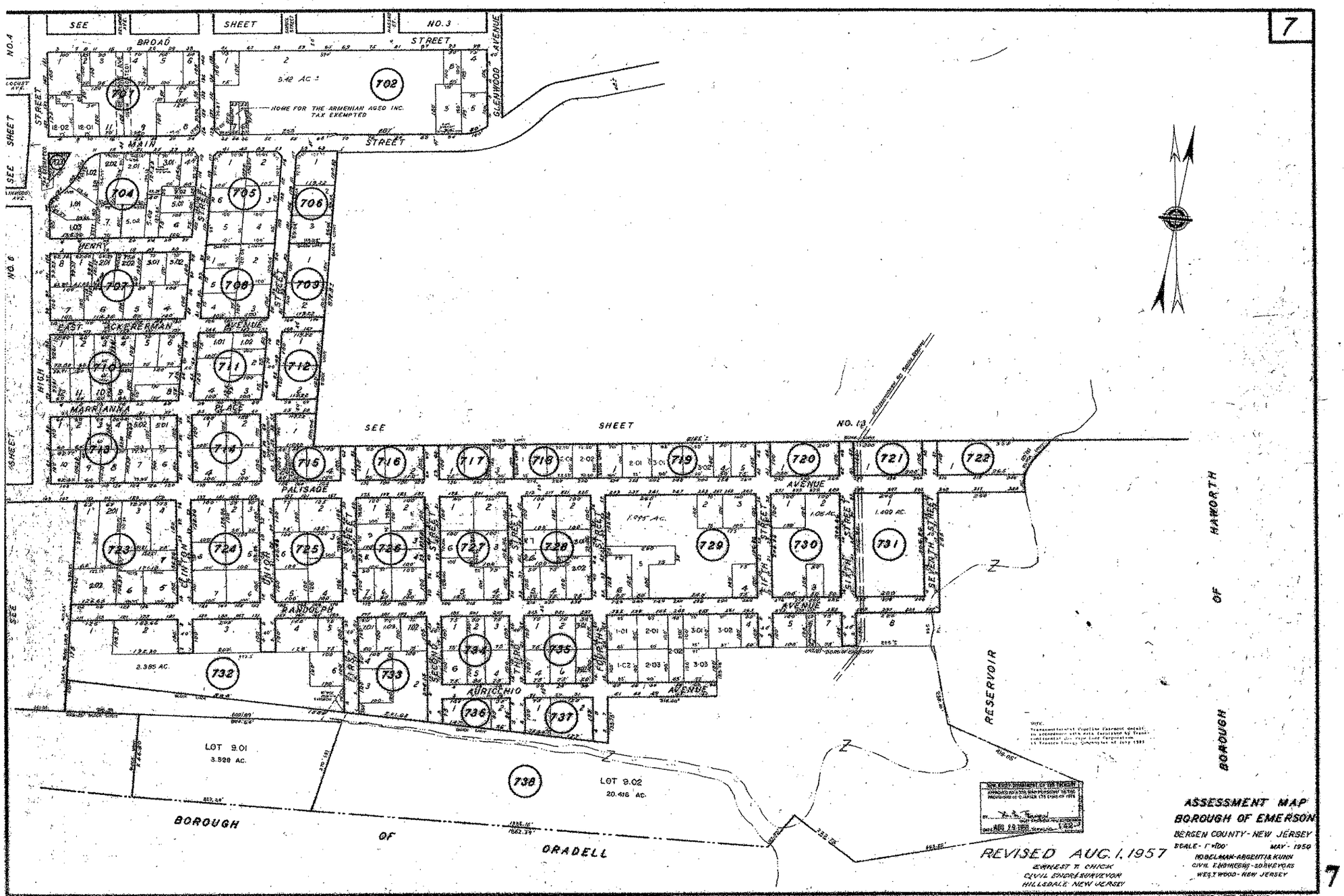
7
SEE SHEET NO. 3
BROAD STREET
MAIN STREET
GLENWOOD AVENUE
HOME FOR THE ARMENIAN AGED INC. TAX EXEMPTED
HENRY STREET
EAST ACKERERMAN AVENUE
MARRIANNA PLACE
PALISADE AVENUE
RANDOLPH AVENUE
AURICCHIO AVENUE
CLINTON STREET
UNION STREET
FIRST STREET
SECOND STREET
THIRD STREET
FOURTH STREET
FIFTH STREET
SIXTH STREET
SEVENTH STREET
SEE SHEET NO. 13
SEE SHEET NO. 4
SEE SHEET NO. 6
LOT 9.01
3.528 AC.
LOT 9.02
20.416 AC.
BOROUGH OF ORADELL
RESERVOIR
BOROUGH OF HAWORTH
REVISED AUG. 1, 1957
ERNEST T. CHICK
CIVIL ENGR. & SURVEYOR
HILLSDALE NEW JERSEY
ASSESSMENT MAP
BOROUGH OF EMERSON
BERGEN COUNTY - NEW JERSEY
SCALE - 1" = 100'
MAY - 1950
HOBELMAN-ARGENTI & KUHN
CIVIL ENGINEERS - SURVEYORS
WESTWOOD - NEW JERSEY
7

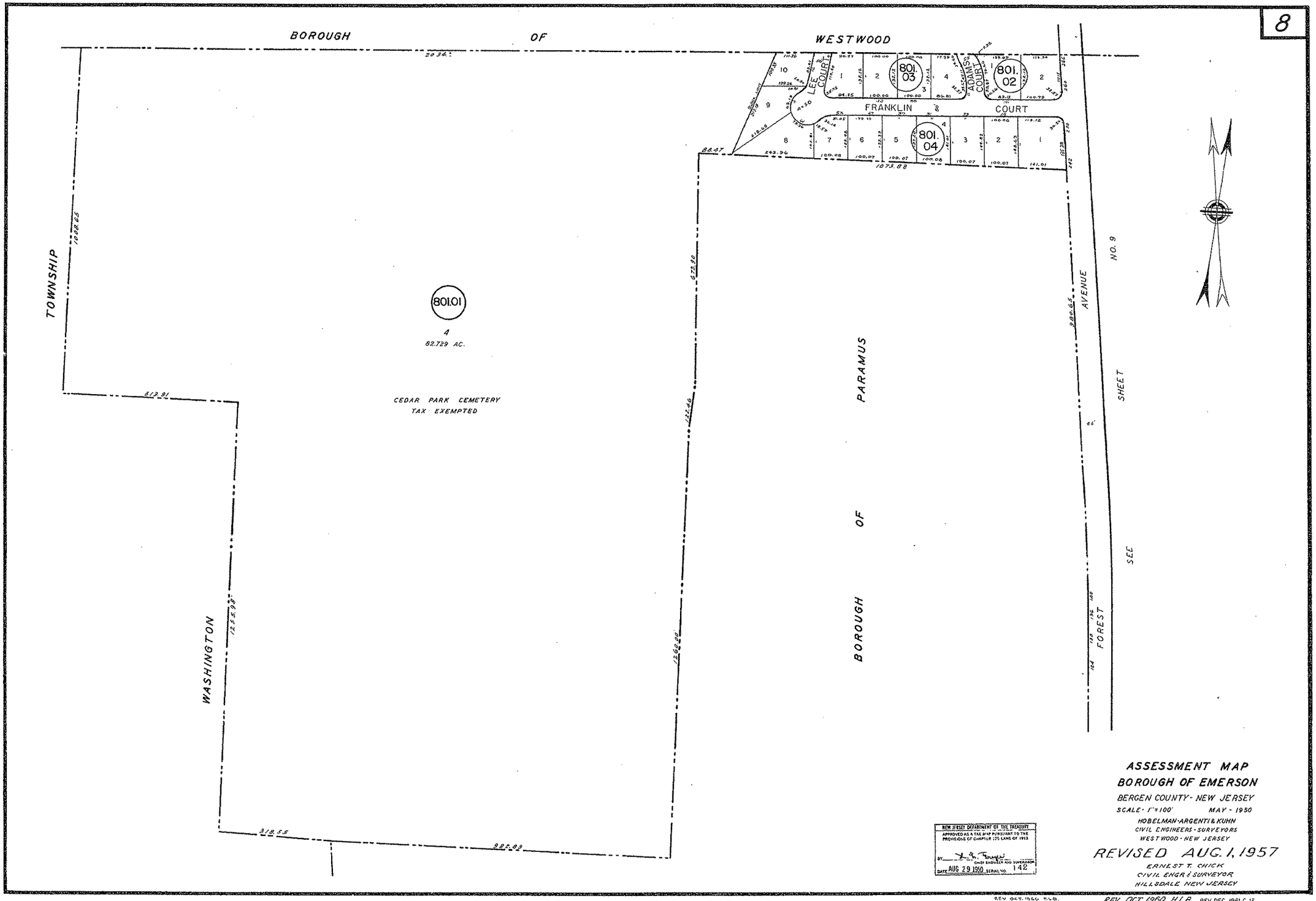

ASSESSMENT MAP
BOROUGH OF EMERSON
BERGEN COUNTY - NEW JERSEY
SCALE - 1" = 100' MAY - 1950
HOBELMAN-ARGENTI & KUHN
CIVIL ENGINEERS - SURVEYORS
WESTWOOD - NEW JERSEY

REVISED AUG. 1, 1957
ERNEST T. CHICK
CIVIL ENGR & SURVEYOR
HILLSDALE NEW JERSEY

NEW JERSEY DEPARTMENT OF THE TREASURY
APPROVED AS A TAX MAP PURSUANT TO THE PROVISIONS OF CHAPTER 175 LAWS OF 1913
BY [signature]
CHIEF ENGINEER AND SUPERVISOR
DATE AUG 29 1950 SERIAL NO. 142

REV. OCT. 1960 H.L.B.
REV. OCT. 1961 H.L.B.
REV. JAN 1971 H.L.B.
REV. JULY 1998

REV. OCT. 1960 H.L.B.
REV DEC 1961 C.J.S.
REV. DEC. 1962 C.J.S.
REV. OCT. 1963 H.L.B.

8

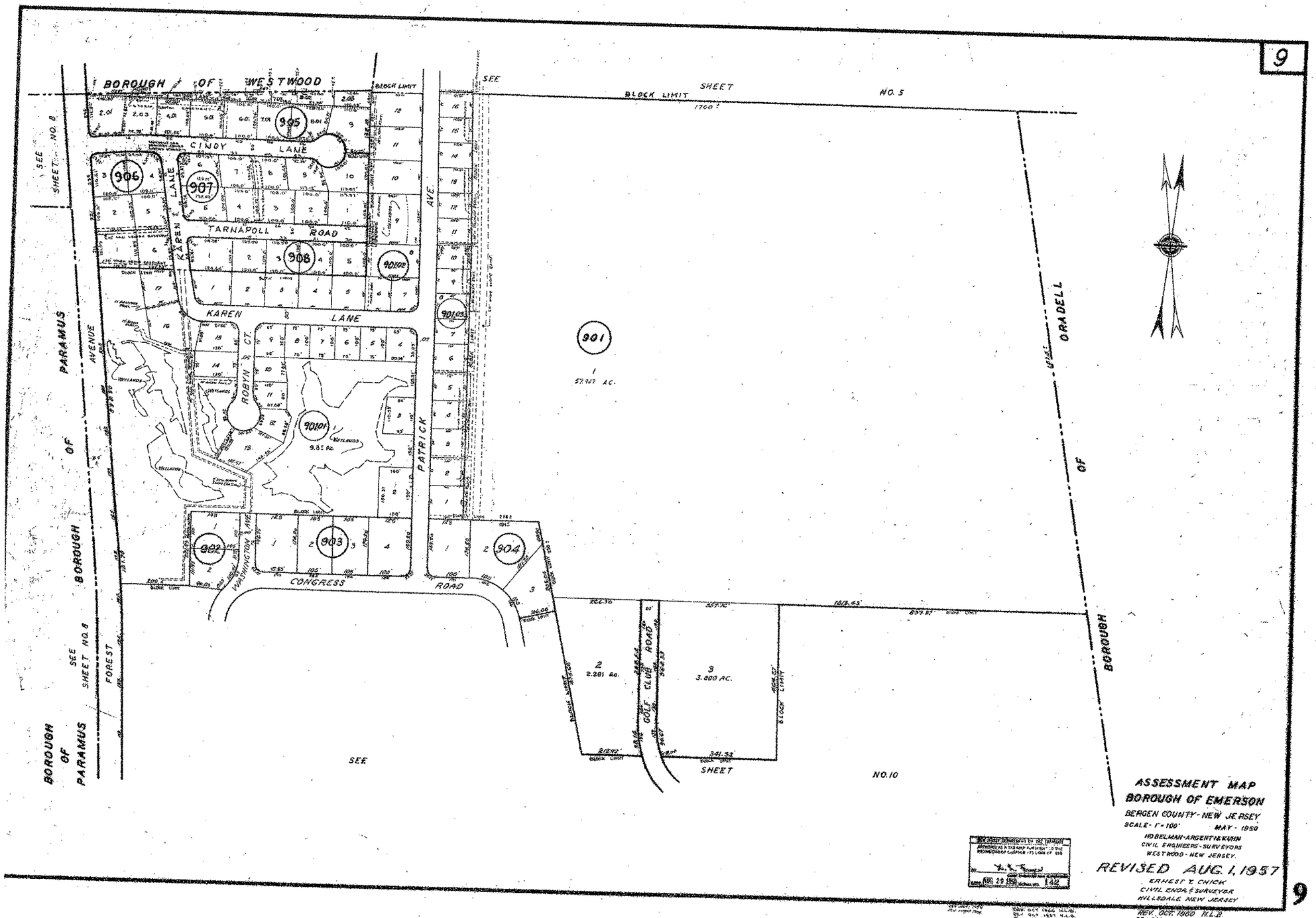
9
BOROUGH OF WESTWOOD
BLOCK LIMIT
SEE SHEET NO. 5
BLOCK LIMIT
1700±
SEE SHEET NO. 8
CINDY LANE
TARNAPOLL ROAD
KAREN LANE
KAREN LANE
ROBYN CT.
PATRICK AVE.
WASHINGTON AVE.
CONGRESS ROAD
GOLF CLUB ROAD
BOROUGH OF PARAMUS
AVENUE
FOREST
BOROUGH OF PARAMUS
SEE SHEET NO. 8
SEE SHEET NO. 10
ORADELL
BOROUGH OF
901
57.927 AC.
902
903
904
905
906
907
908
901.01
901.02
901.03
2
2.281 Ac.
3
3.800 AC.
ASSESSMENT MAP
BOROUGH OF EMERSON
BERGEN COUNTY - NEW JERSEY
SCALE - 1" = 100'
MAY - 1950
HOBELMAN-ARGENTIEKUHN
CIVIL ENGINEERS - SURVEYORS
WESTWOOD - NEW JERSEY.
REVISED AUG. 1, 1957
ERNEST T. CHICK
CIVIL ENGR. & SURVEYOR
HILLSDALE NEW JERSEY
REV. OCT. 1960 H.L.B.
9

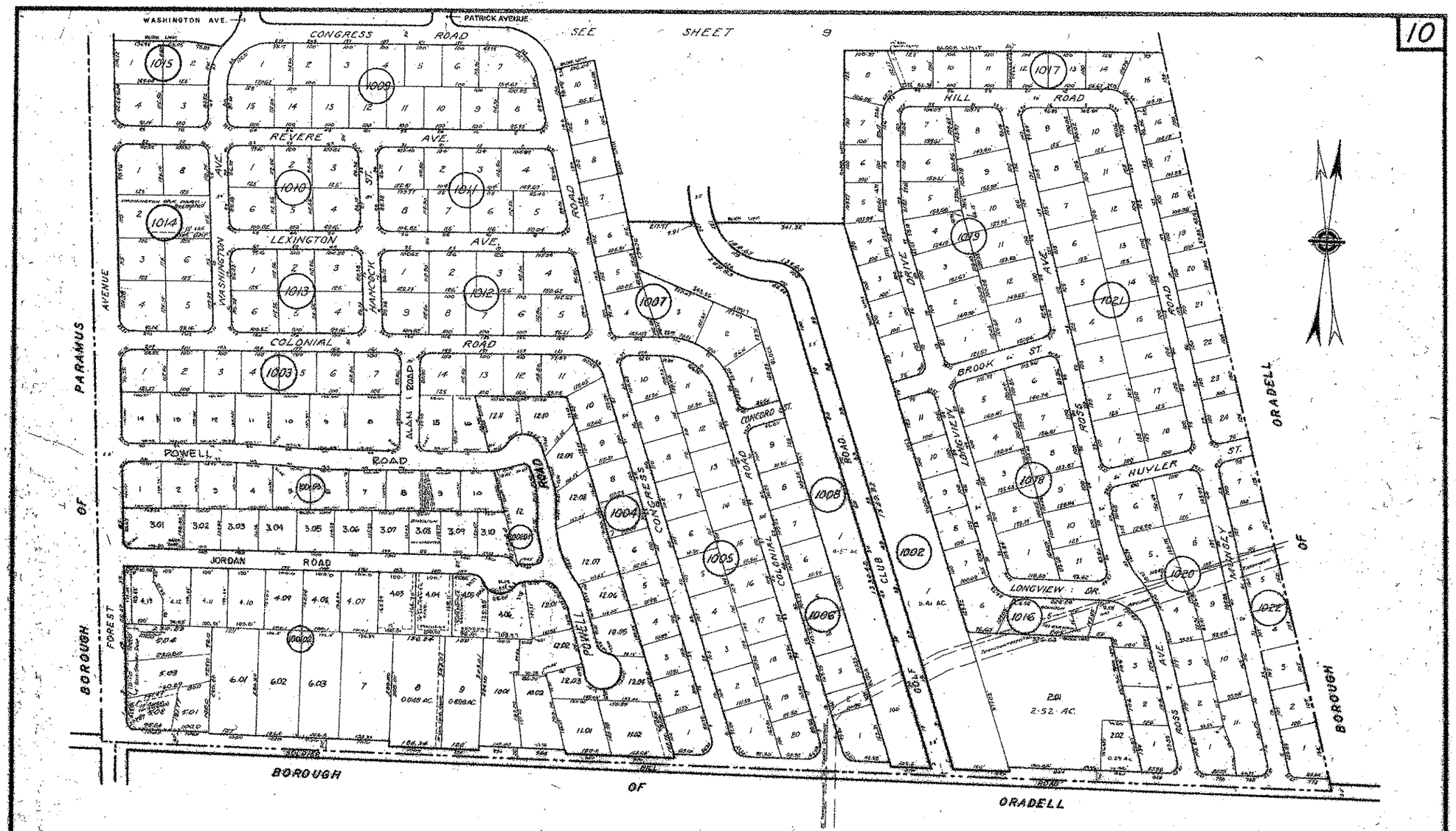

NOTE:
Transcontinental Pipeline Easement detail in accordance with data furnished by Transcontinental Gas Pipe Line Corporation (A Tenneco Energy Company) as of July 1993.

NEW JERSEY DEPARTMENT OF THE TREASURY
APPROVED AS A TAX MAP PURSUANT TO THE PROVISIONS OF CHAPTER 75 LAWS OF 1913
BY [signature]
AUG 29 1950 1.42

ASSESSMENT MAP
BOROUGH OF EMERSON
BERGEN COUNTY - NEW JERSEY

SCALE - 1" = 100' MAY - 1950

HOBELMAN-ARGENTI & KUHN
CIVIL ENGINEERS - SURVEYORS
WESTWOOD - NEW JERSEY

REVISED AUG. 1, 1957

ERNEST T. CHICK
CIVIL ENGR. & SURVEYOR
HILLSDALE NEW JERSEY

REV. OCT. 1960 H.L.B.
REV. MAY 10, 1993
REV. JULY 20, 1993
REV. MARCH 23, 1994 [illegible]
REV. DEC. 1961 C.J.S.
REV. DEC. 1962 C.J.S.
REV. OCT. 1965 H.L.B.

10

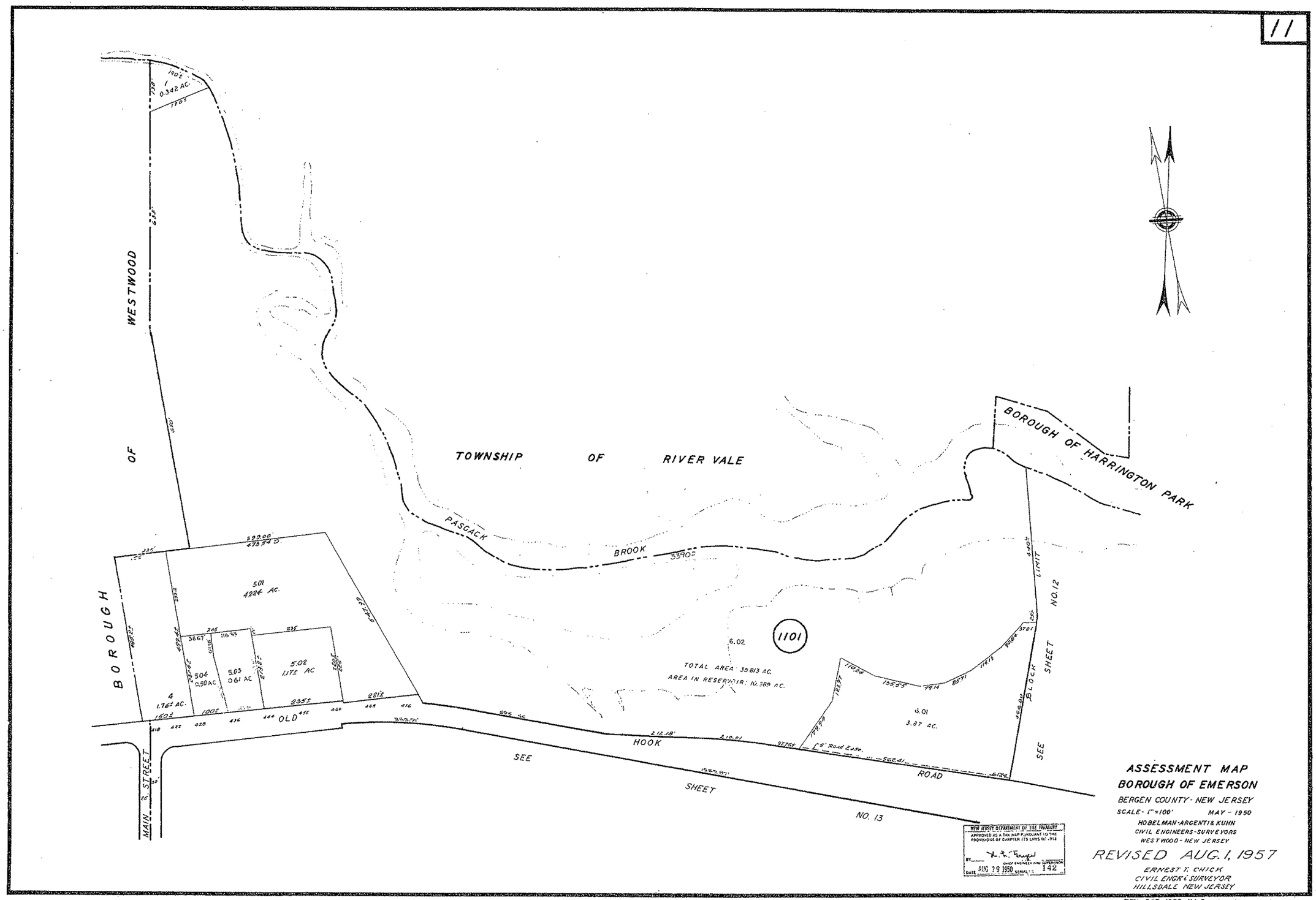
11
WESTWOOD
BOROUGH OF
TOWNSHIP OF RIVER VALE
BOROUGH OF HARRINGTON PARK
PASCACK BROOK
1101
6.02
TOTAL AREA 35.813 AC.
AREA IN RESERVOIR: 10.389 AC.
6.01
3.87 AC.
5.01
4.224 AC.
5.02
1.17± AC
5.03
0.61 AC
5.04
0.50 AC
4
1.76± AC.
OLD HOOK ROAD
SEE SHEET NO. 13
SEE SHEET NO. 12
BLOCK LIMIT
MAIN STREET
ASSESSMENT MAP
BOROUGH OF EMERSON
BERGEN COUNTY - NEW JERSEY
SCALE - 1" = 100'
MAY - 1950
HOBELMAN-ARGENTI & KUHN
CIVIL ENGINEERS-SURVEYORS
WESTWOOD - NEW JERSEY
REVISED AUG. 1, 1957
ERNEST T. CHICK
CIVIL ENGR. & SURVEYOR
HILLSDALE NEW JERSEY
NEW JERSEY DEPARTMENT OF THE TREASURY
APPROVED AS A TAX MAP PURSUANT TO THE PROVISIONS OF CHAPTER 175 LAWS OF 1913
CHIEF ENGINEER AND SUPERVISOR
DATE AUG 29 1950 SERIAL NO. 142
REV. OCT. 1960 H.L.B.
REV. MAY 10, 1993
REV. JULY 20, 1993
REV. DEC 1997
REV. DEC 1963 C.V.S.
REV. OCT. 1963 H.L.B.

II

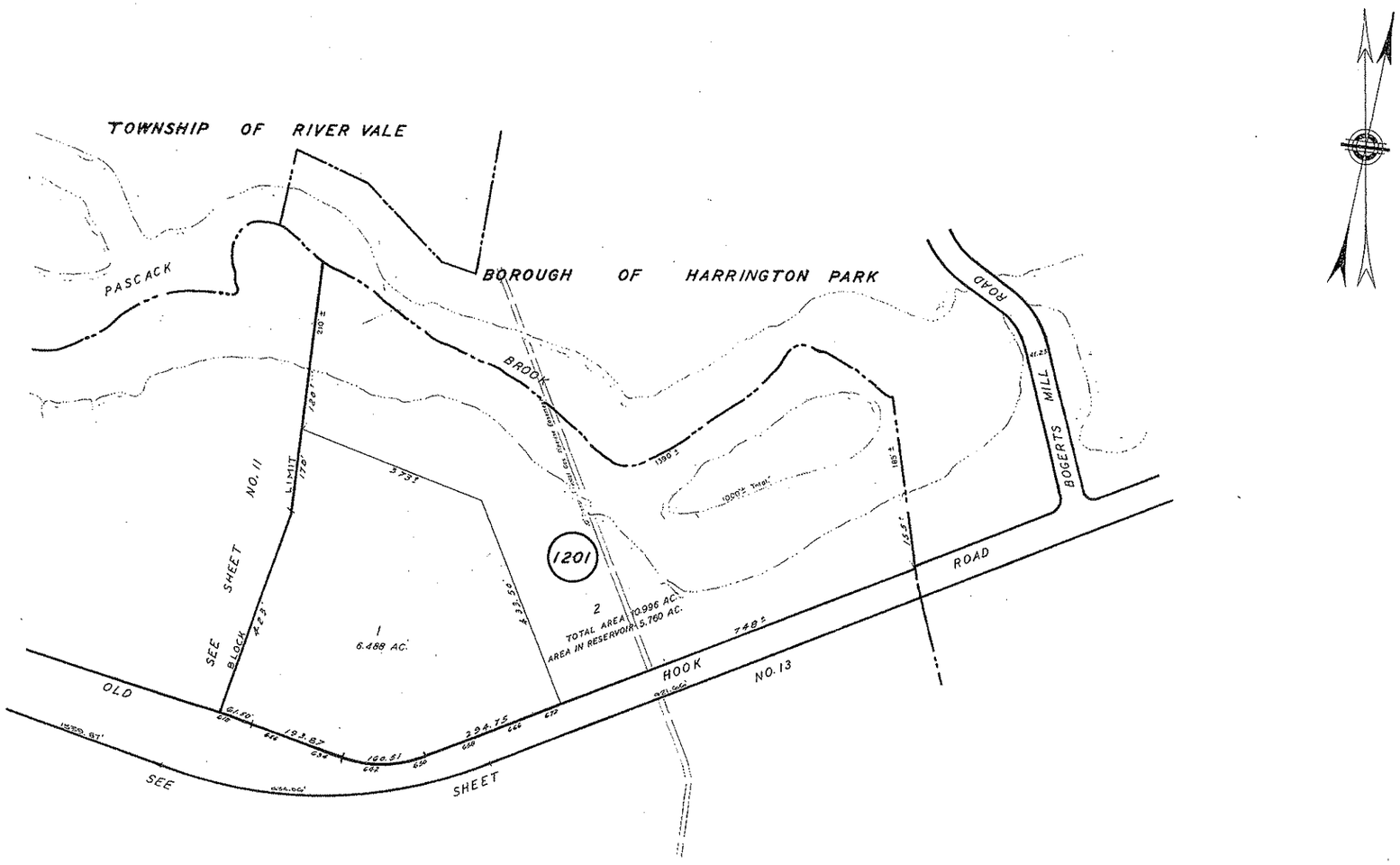

ASSESSMENT MAP
BOROUGH OF EMERSON
BERGEN COUNTY - NEW JERSEY
SCALE - 1" = 100' MAY - 1950
HOBELMAN-ARGENTI & KUHN
CIVIL ENGINEERS - SURVEYORS
WESTWOOD - NEW JERSEY

REVISED AUG. 1, 1957
ERNEST T. CHICK
CIVIL ENGR & SURVEYOR
HILLSDALE NEW JERSEY

NEW JERSEY DEPARTMENT OF THE TREASURY
APPROVED AS A TAX MAP PURSUANT TO THE PROVISIONS OF CHAPTER 175 LAWS OF 1913
BY ... CHIEF ENGINEER AND SUPERVISOR
DATE AUG. 29 1950 SERIAL NO. 142

REV. OCT. 1960 H.L.B.
REV. DEC. 1961 C.J.S.
REV. DEC. 1962 H.L.B.
REV. OCT. 1963 H.L.B.
REV. JAN. 1971 H.L.B.
REV. JULY 20, 1966
REV. JULY 1968

12

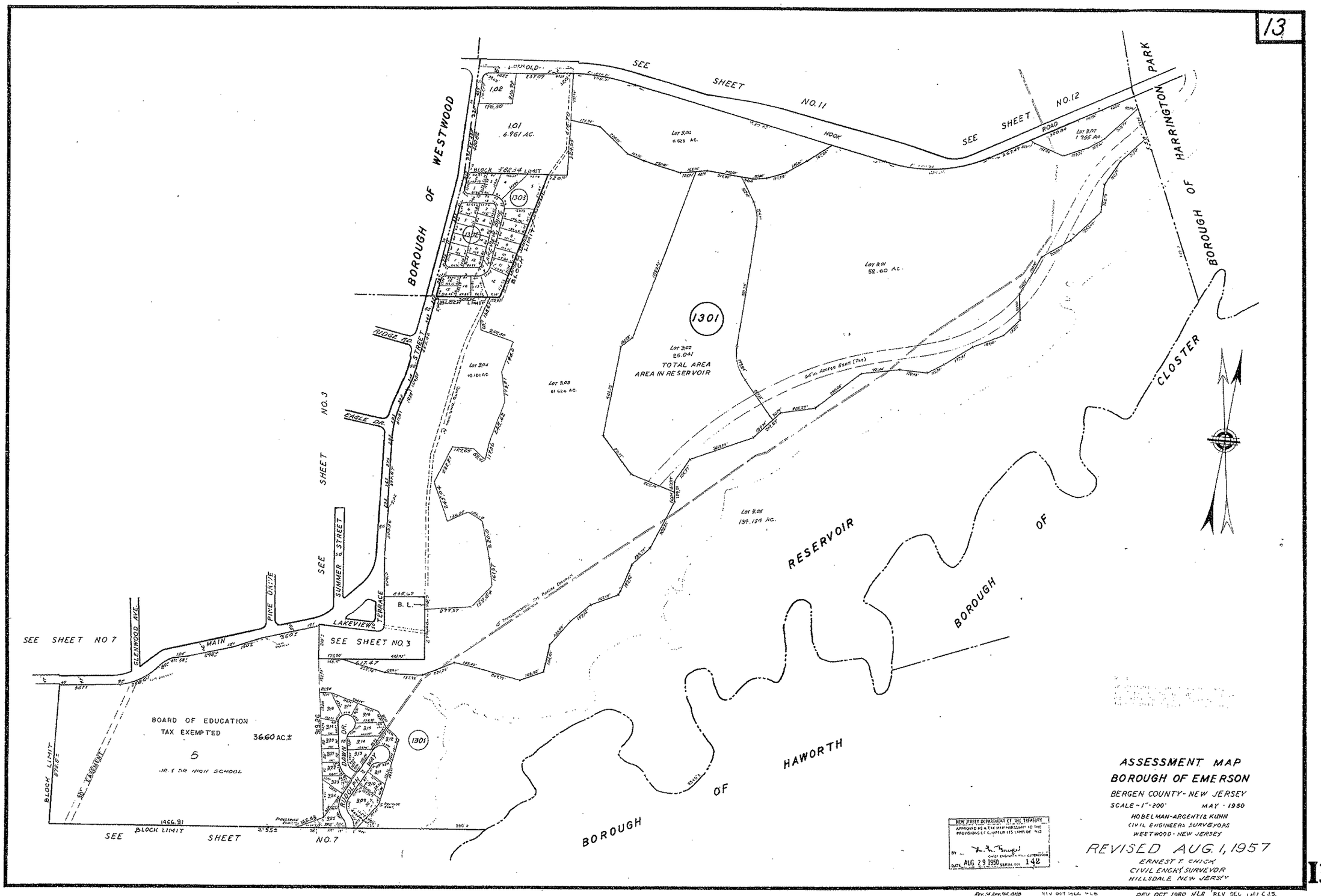
13
SEE SHEET NO. 11
SEE SHEET NO. 12
SEE SHEET NO. 3
SEE SHEET NO. 7
BOROUGH OF WESTWOOD
BOROUGH OF HARRINGTON PARK
BOROUGH OF CLOSTER
BOROUGH OF HAWORTH
RESERVOIR
1301
1303
1.01
6.961 AC.
Lot 3.01
52.60 AC.
Lot 3.02
26.041
TOTAL AREA
AREA IN RESERVOIR
Lot 3.04
10.101 AC.
Lot 3.05
139.184 AC.
BOARD OF EDUCATION
TAX EXEMPTED
36.60 AC.±
5
JR. & SR. HIGH SCHOOL
RIDGE RD.
EAGLE DR.
SUMMER STREET
PINE DRIVE
GLENWOOD AVE.
MAIN
LAKEVIEW
TERRACE
DAWN DR.
RUDOLPH WAY
BLOCK LIMIT
30' EASEMENT
ASSESSMENT MAP
BOROUGH OF EMERSON
BERGEN COUNTY - NEW JERSEY
SCALE - 1" = 200'
MAY - 1950
HOBELMAN-ARGENTI & KUHN
CIVIL ENGINEERS SURVEYORS
WESTWOOD - NEW JERSEY
REVISED AUG. 1, 1957
ERNEST T. CHICK
CIVIL ENGR'S SURVEYOR
HILLSDALE NEW JERSEY
NEW JERSEY DEPARTMENT OF THE TREASURY
APPROVED AS A TAX MAP PURSUANT TO THE PROVISIONS OF C. CHAPTER 135 LAWS OF 1913
BY
DATE AUG 29 1950 SERIAL NO. 142
REV. OCT 1960 HLB
REV. MAY 10, 1993
REV. JULY 20, 1993
REV. DEC 1962 C.J.S.
REV. DEC 1962 C.J.S.
REV. OCT 1963 HLB