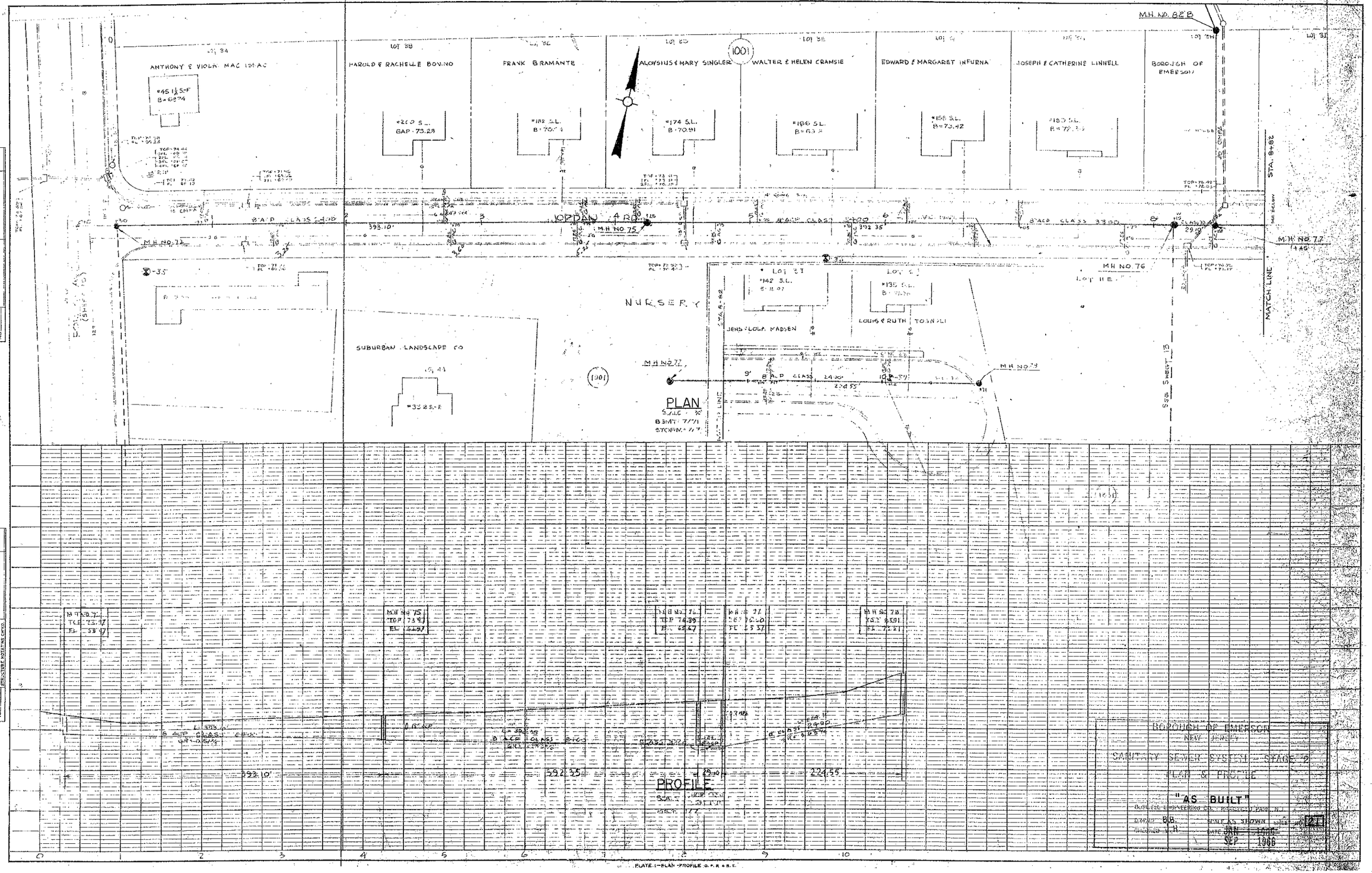

ANTHONY & VIOLA MAC ISAAC
HAROLD & RACHELLE BOVINO
FRANK BRAMANTE
ALOYSIUS & MARY SINGLER
WALTER & HELEN CRAMSIE
EDWARD & MARGARET INFURNA
JOSEPH & CATHERINE LINNELL
BOROUGH OF EMERSON
JORDAN AVE
NURSERY
SUBURBAN LANDSCAPE CO
JENS & LOLA MADSEN
LOUIS & RUTH TOSNOLI
M.H. NO. 82 B
M.H. NO. 72
M.H. NO. 75
M.H. NO. 76
M.H. NO. 77
M.H. NO. 78
STA. 8+82
MATCH LINE
SEE SHEET 13
PLAN
PROFILE
BOROUGH OF EMERSON
NEW JERSEY
SANITARY SEWER SYSTEM - STAGE 2
PLAN & PROFILE
"AS BUILT"
SCALE AS SHOWN
SHEET NO. 21
DATE JAN 1966
SEP 1966
PLATE 1 - PLAN - PROFILE

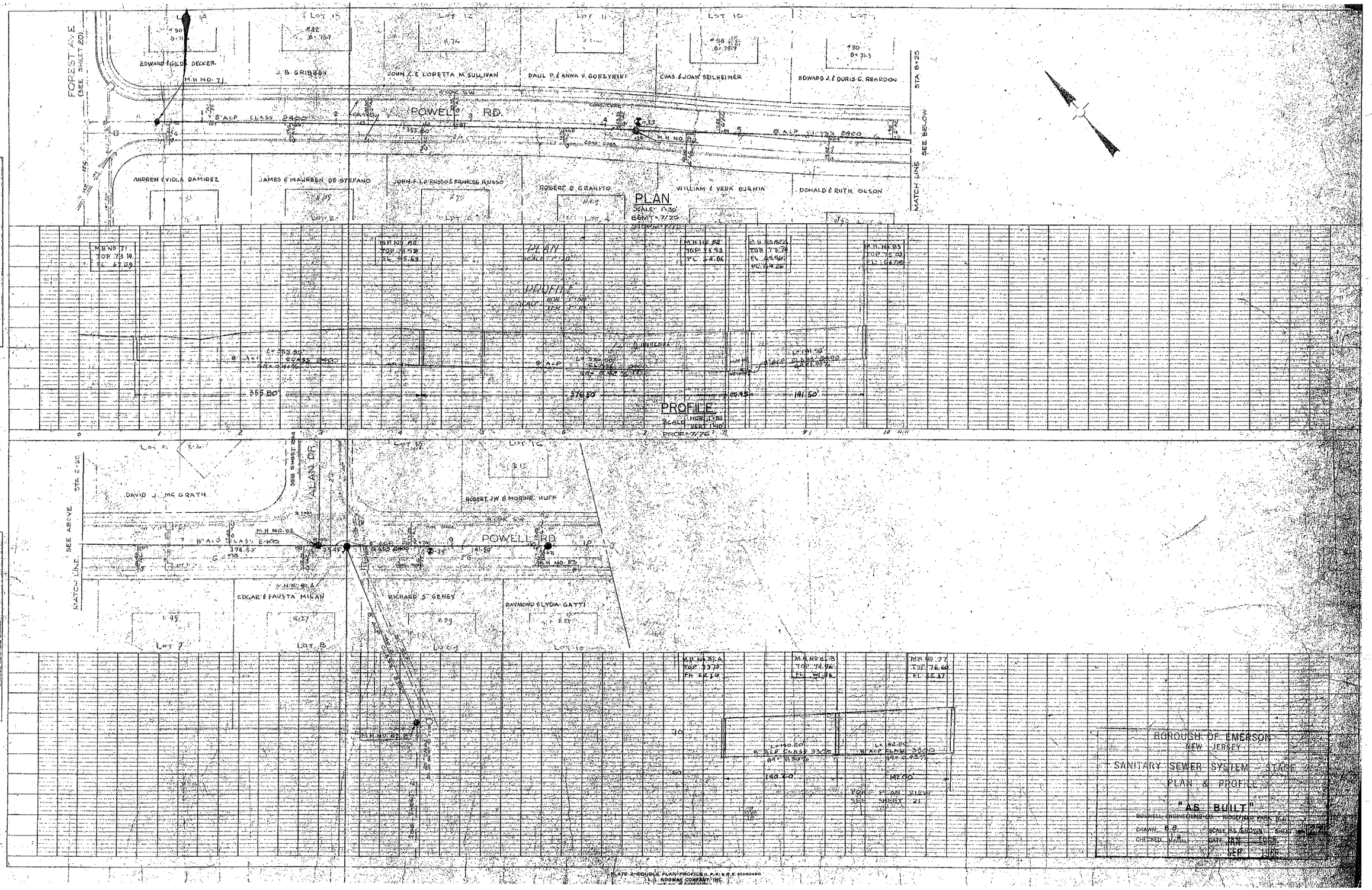

FOREST AVE (SEE SHEET 20)
EDWARD & GILDA DECKER
J. B. GRIBBEN
JOHN C. & LORETTA M. SULLIVAN
PAUL P. & ANNA V. GORZYNSKI
CHAS. & JOAN SEILHEIMER
EDWARD J. & DORIS C. REARDON
POWELL RD.
ANDREW & VIOLA RAMIREZ
JAMES & MAUREEN DE STEFANO
JOHN F. LO RUSSO & FRANCES RUSSO
ROBERT E. GRANITO
WILLIAM & VERA BURNIA
DONALD & RUTH OLSON
PLAN
SCALE 1"=30'
PROFILE
SCALE HOR. 1"=50' VERT. 1"=10'
PROF. 7/76
355.80'
376.50'
141.50'
MATCH LINE SEE BELOW
STA 8+25
ALAN DR.
DAVID J. MC GRATH
ROBERT JW & MORINE HUFF
EDGAR & FAUSTA MILAN
RICHARD S. GENEY
RAYMOND & LYDIA GATTI
LOT 7
LOT 8
MATCH LINE SEE ABOVE
STA 8+20
FOR PLAN VIEW SEE SHEET 21
BOROUGH OF EMERSON
NEW JERSEY
SANITARY SEWER SYSTEM - STAGE 2
PLAN & PROFILE
"AS BUILT"
BOSWELL ENGINEERING CO. RIDGEFIELD PARK, N.J.
DRAWN B.B.
CHECKED J.H.
SCALE AS SHOWN
DATE JAN 1966
SEP 1966
PLATE 2-DOUBLE PLAN-PROFILE G.P.R.R.R.E. STANDARD
L.L. RIDGWAY COMPANY, INC.

COLONIAL RD.
SEE SHEET 2
SEE SHEET 25
SEE SHEET 27
SEE SHEET 22
SEE SHEET 19
LEXINGTON AVE
REVERE AVE
CONGRESS RD.
WASHINGTON AVE.
SAN SEWER EASEMENT
FRANK & MARY CLRATOLO
HENRY A MIRO & MILDRED BOHEVARRIA
VAHE & ARAZE ARKELL
WM & EDNA CUDDIHY
WM & ANNE ZINGRAF
RUSSELL & STELLA CAMPA
JOSEPH & RUTH HYLAND
EDWARD & HELEN MADIGAN
DOROTHY FIELDS
C & D. WERNER
GEORGE & ANNA KALECHITZ
CHAS & JACQULYN CHAINER
SOL SOLONON
ROY & MARGARET EVENSON
M.H. NO. 68
M.H. NO. 69
M.H. NO. 84
M.H. NO. 89
M.H. NO. 93
M.H. NO. 94
8" ACP CLASS 2400
8" ACP CLASS 3300
265.60
268.45
179.30
127.35
156.80
PLAN
SCALE - 1" = 30'
BSMT - 7/68-7/69-7/70
STORM - 7/68-7/69-7/70
PROFILE
SCALE HOR 1" = 30' VERT 1" = 10'
BOROUGH OF EMERSON
NEW JERSEY
SANITARY SEWER SYSTEM - STAGE 2
PLAN & PROFILE
"AS BUILT"
BOSWELL ENGINEERING CO. - RIDGEFIELD PARK, N.J.
DRAWN B.B.
CHECKED J.H.
DATE JAN 1968
SEP 1968
PLAN
PROFILE

PLAN
NOTE BOOK
NO.
SURVEYED
PLOTTED
ALIGNMENT CHECKED
RT. OF WAY CHECKED
BY
DATE

PROFILE
NOTE BOOK
NO.
SURVEYED
PLOTTED
GRADES CHECKED
B. M. NOTED
STRUCTURE LOCATIONS CHECKED
BY
DATE

BOROUGH OF EMERSON
NEW JERSEY

SANITARY SEWER SYSTEM - STAGE 2

PLAN & PROFILE

"AS BUILT"

ROSWELL ENGINEERING CO. - RIDGEFIELD PARK, N.J.

DRAWN D.B. SCALE AS SHOWN SHEET NO. 24

CHECKED J.H. DATE ~~JAN 1966~~ SEP 1966

42-141

PLATE 1—PLAN—PROFILE O. P. & A. R. F.
(FOR USE WITH "NEW AND PENDING" IN U. S. A.)
CHARLES BRUNING COMPANY, INC.

PLAN
SCALE: 1"=30'
LOT 4
LOT 3
LOT 8
LOT 7
LOT 9
LOT 1
LOT 14
LOT 15
COLONIAL ROAD
LEXINGTON AVE
REVERE AVE
POWELL ROAD
HANCOCK STREET
ALAN ROAD
RAMAZAN QOSJA
EDWARD & ELIZABETH LIGOTTI
JOSEPH & FRANCES SCHEIDER
RICHARD & ESTHER LEE
JAMES & SARA FALK
HAROLD & NINA SUSSMAN
RAYMOND & MURA COLE
GERALD & DOROTHY CORRIGAN
MH NO 67
MH NO 85
MH NO 91
MH NO 82
MH NO 82A
MH NO 67A
8" ACP CLASS 3300
262.47'
272.40'
310.00'
PROFILE
SCALE: 1"=50' HORIZ.
1"=10' VERT.
BOROUGH OF EMERSON
NEW JERSEY
SANITARY SEWER SYSTEM - STAGE 2
PLAN & PROFILE
"AS BUILT"
BUSWELL ENGINEERING CO. - RIDGEFIELD PARK, N.J.
DRAWN B.B.
SCALE AS SHOWN
SHEET NO. 24A
DATE SEP 1966

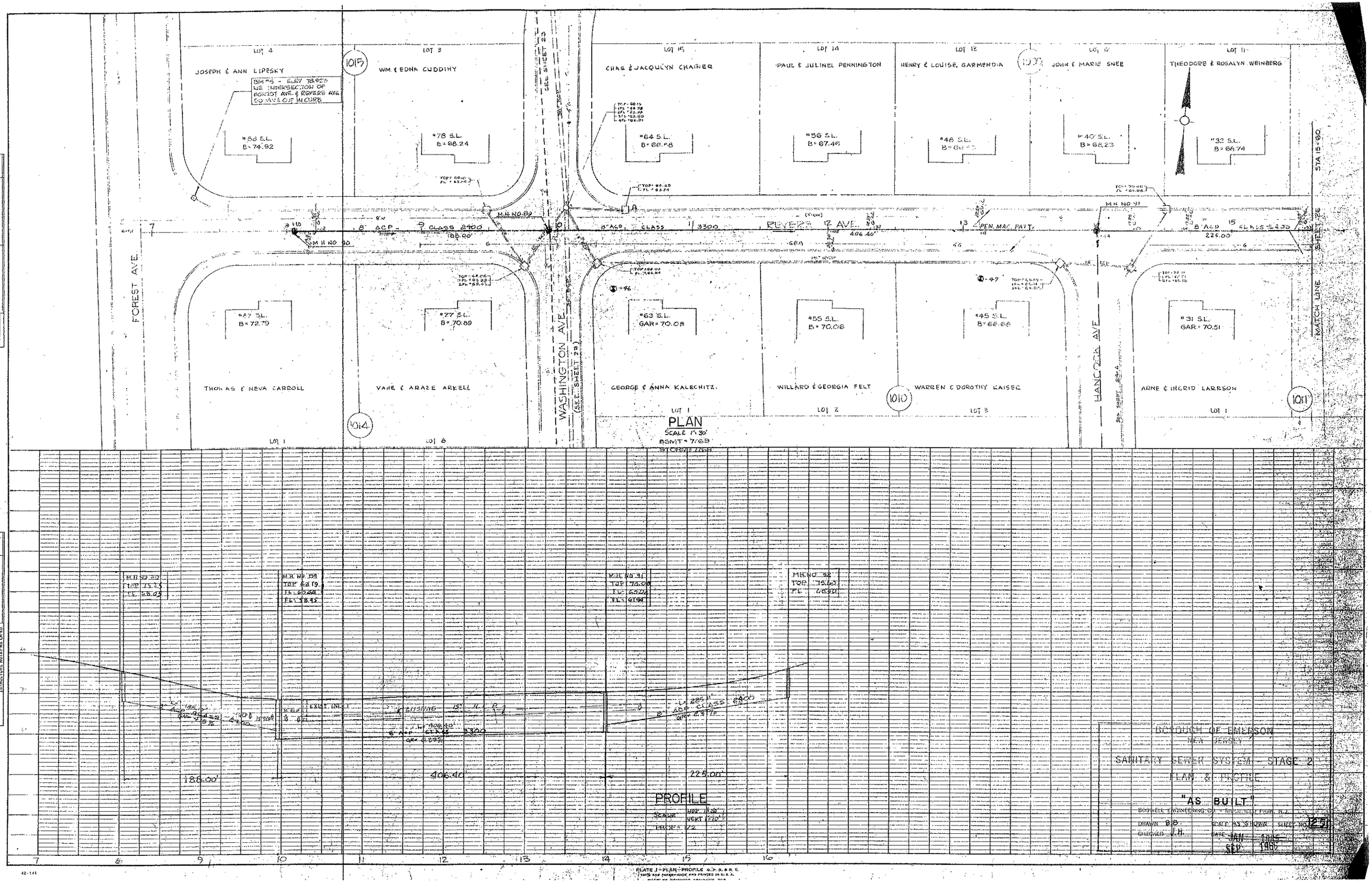

LOT 4
JOSEPH & ANN LIPESKY
LOT 3
WM. & EDNA CUDDIHY
LOT 15
CHAS. & JACQULYN CHAINER
LOT 14
PAUL & JULINEL PENNINGTON
LOT 12
HENRY & LOUISE GARMENDIA
LOT 11
THEODORE & ROSALYN WEINBERG
#58 S.L. B=74.92
#78 S.L. B=68.24
#64 S.L. B=66.58
#56 S.L. B=67.46
#48 S.L.
#40 S.L. B=68.23
#32 S.L. B=68.74
FOREST AVE.
WASHINGTON AVE.
REVERE AVE.
HANCOCK AVE.
STA 15+60
MATCH LINE SHEET 26
#87 S.L. B=72.79
#77 S.L. B=70.89
#63 S.L. GAR=70.08
#55 S.L. B=70.06
#45 S.L. B=66.68
#31 S.L. GAR=70.51
THOMAS & NEVA CARROLL
VAHE & ARAZE ARKELL
GEORGE & ANNA KALECHITZ
WILLARD & GEORGIA FELT
WARREN & DOROTHY KAISER
ARNE & INGRID LARRSON
LOT 1
LOT 8
LOT 2
LOT 3
LOT 1
1015
1014
1010
1011
PLAN
SCALE 1"=30'
BSMT=7.69
STORM=7.69
PROFILE
SCALE HOR 1"=50' VERT 1"=10'
PROF=72
188.00'
406.40'
225.00'
BOROUGH OF EMERSON
NEW JERSEY
SANITARY SEWER SYSTEM - STAGE 2
PLAN & PROFILE
"AS BUILT"
BOSWELL ENGINEERING CO. - TRUCKS ROAD PARK, N.J.
DRAWN B.B.
CHECKED J.H.
SCALE AS SHOWN
DATE JAN 1965 SEP 1966
SHEET NO. 25
PLATE I - PLAN - PROFILE

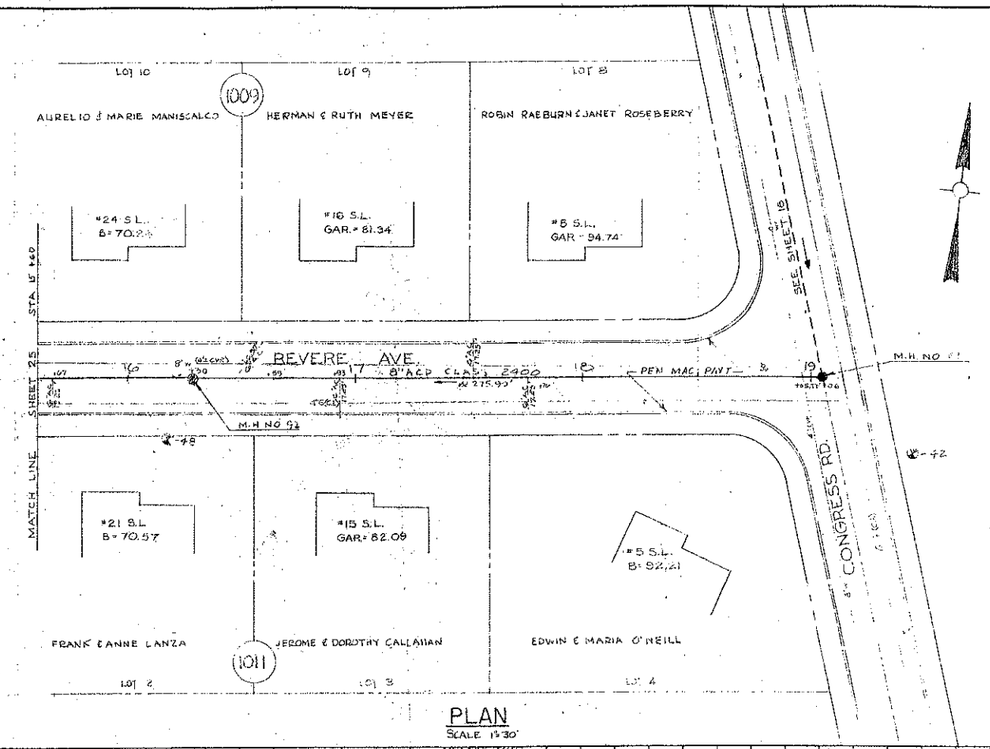

PLAN
SCALE 1"=30'
BSMD = 7/69
STORM = 7/69

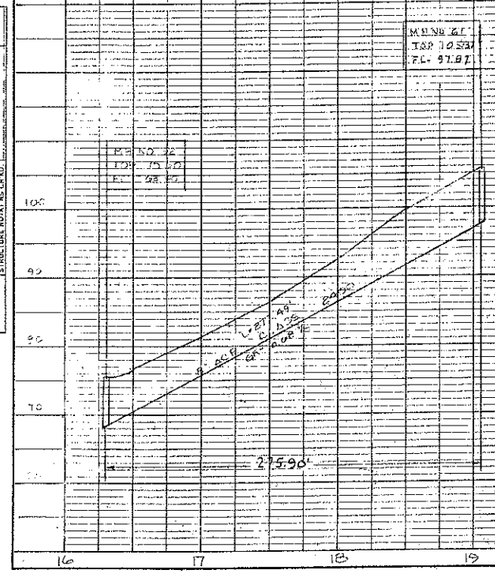

PROFILE
SCALE HOR 1"=50' VERT 1"=10'
PROF = 1/2

BOROUGH OF EMERSON
NEW JERSEY

SANITARY SEWER SYSTEM - STAGE 2
PLAN & PROFILE

"AS BUILT"

BOSWELL ENGINEERING CO. - RIDGEFIELD PARK, N.J.

DRAWN B.B. SCALE AS SHOWN SHEET NO. 26
CHECKED J.H. DATE JAN 1965
SEP 1968

PLATE 1—PLAN-PROFILE C.P.R.&R.E.
100% RAG PAPER—MADE AND PRINTED IN U.S.A.
CHARLES BRUNING COMPANY, INC.

PLAN
NOTE BOOK NO.
SURVEYED
PLOTTED
ALIGNMENT CHECKED
RT. OF WAY CHECKED
BY
DATE

PROFILE
NOTE BOOK NO.
SURVEYED
PLOTTED
GRADES CHECKED
B. M.'s NOTED
STRUCTURE NOTATIONS CHKD.
BY
DATE

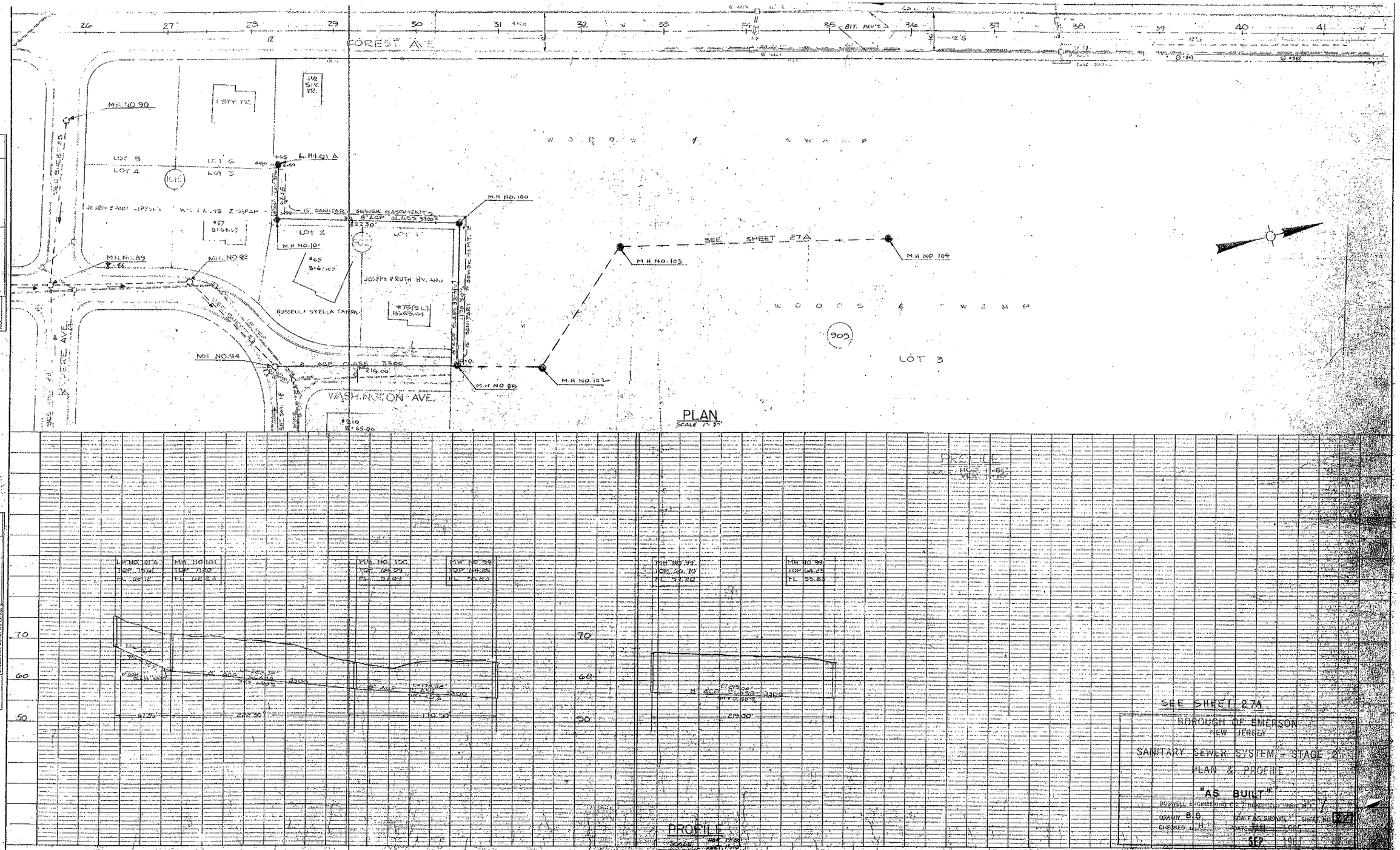

SEE SHEET 27A

BOROUGH OF EMERSON
NEW JERSEY

SANITARY SEWER SYSTEM - STAGE 2

PLAN & PROFILE

"AS BUILT"

BOSWELL ENGINEERING CO. HOBOKEN, N.J.

DRAWN B.S. SCALE AS SHOWN SHEET NO. 27

CHECKED J.H. DATE SEPT. 1965

PLATE 3 - PLAN - PROFILE - SANITARY SEWER

PLATE 3 - PLAN - PROFILE - SANITARY SEWER

PLAN

SURVEYED		
PLOTTED		
NOTE BOOK	GRADES CHECKED	
NO.	R/W, STREET & LOT LINES CHECKED	
	ENGINEER & CITY CHECKED	
	NO. OF WAY CHECKED	
	BY	DATE

PROFILE

SURVEYED		
PLOTTED		
NOTE BOOK	GRADES CHECKED	
NO.	R/W, STREET & LOT LINES CHECKED	
	ENGINEER & CITY CHECKED	
	BY	DATE

BOROUGH OF WESTWOOD
BOROUGH OF EMERSON

LOT 1 (EXIST.)
LOT 2 (EXIST.)
LOT 2
LOT 4
LOT 5
LOT 6
LOT 7
LOT 8
LOT 9
LOT 10
LOT 1
LOT 3
905
907 (EXIST.)
906
908
FRANKLIN
COURT
AVENUE
FORREST
CINDY LANE
LANE
KAREN
WALNUT
AVENUE
SEE SHEET 29
SEE SHEET 30
BOROUGH OF EMERSON
BOROUGH OF PARAMUS
M.H. NO. 106
M.H. NO. 105A
M.H. NO. 105B
M.H. NO. 105C
M.H. NO. 102
M.H. NO. 48
PROP. TEMPORARY ROAD EASEMENT
LOT LINE (NOT SURVEYED)
8" ACP
8" ACP CLASS
12" CONC. CLASS
PROFILE
SCALE VERT. 1"=5'
PLAN
SCALE 1"=50'
M.H. NO. 106
TOP 90.70
FL 89.24
M.H. NO. 105A
TOP 90.70
FL 89.41
FL 89.24
M.H. NO. 105B
TOP 76.00
FL 90.89
M.H. NO. 48
TOP 82.86
M.H. NO. 106C
TOP 79.50
FL 69.78
FL 69.05
PLAN
SURVEYED
NOTE BOOK
No.
PROFILE
SURVEYED
PLOTTED
NOTE BOOK
No.
CHECKED
BY
DATE
PLATE 1 - SINGLE PLAN-PROFILE, 8" & 12" CLASS

BOROUGH OF EMERSON
NEW JERSEY
SANITARY SEWER SYSTEM - STAGE 2
PLAN & PROFILE
"AS BUILT"
DATE
SCALE

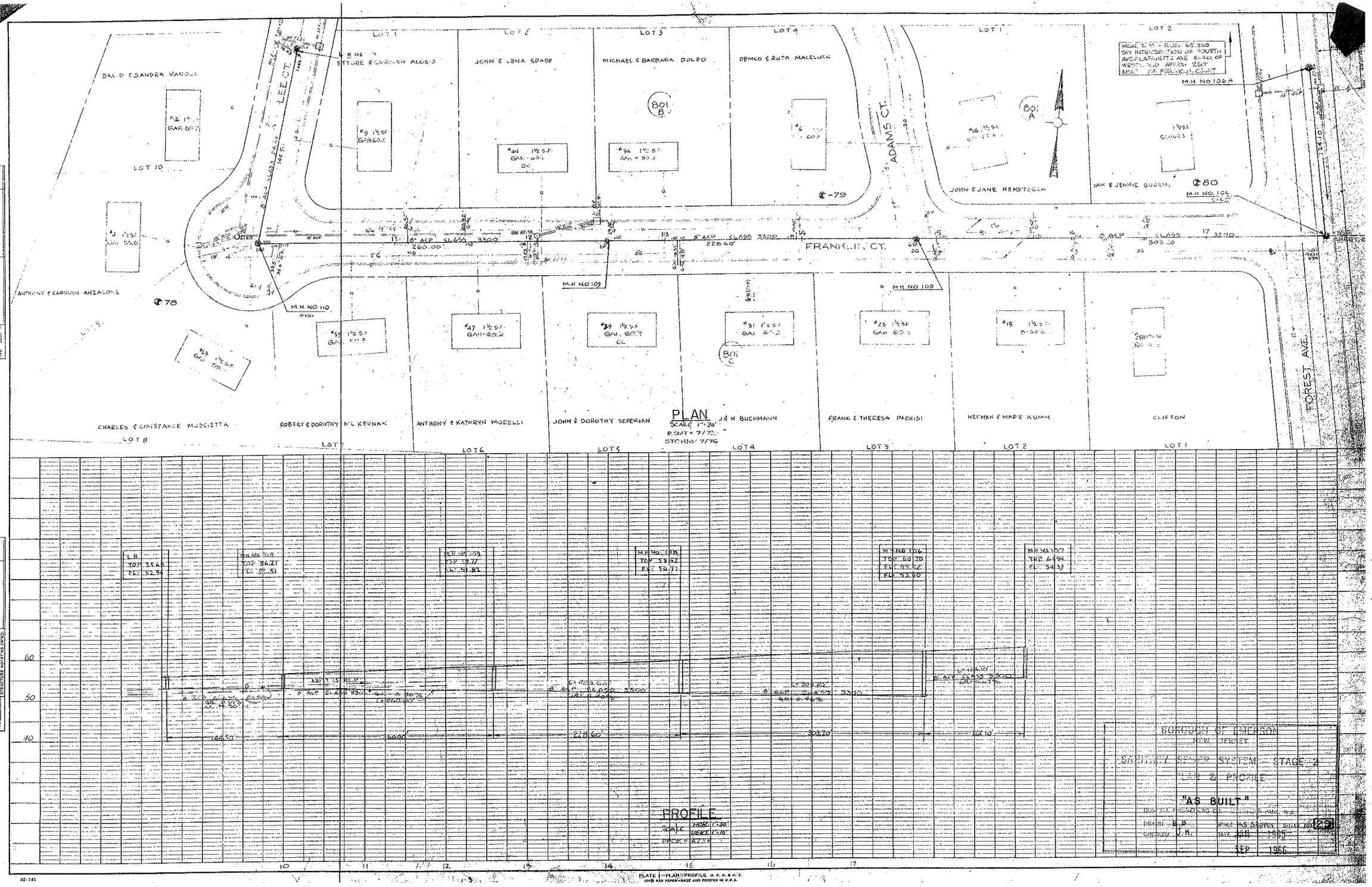

LOT 1
LOT 2
LOT 3
LOT 4
LOT 1
LOT 2
DAVID & SANDRA VANOLI
ETTORE & CAROLYN ALOSIO
JOHN & LENA SPADE
MICHAEL & BARBARA POLEO
DEMKO & RUTH MACELUCK
JOHN & JANE HEMSTEGER
SAM & JENNIE GUDEMI
M.H. NO 106A
M.H. NO 106
LEE CT.
ADAMS CT.
FRANKLIN CT.
FOREST AVE.
LOT 10
ANTHONY & CAROLYN ANZALONE
M.H. NO 110
M.H. NO 109
M.H. NO 108
CHARLES & CONSTANCE MUSCIETTA
ROBERT & DOROTHY McKERNAN
ANTHONY & KATHRYN MORELLI
JOHN & DOROTHY SEFERIAN
J & H BUCHMANN
FRANK & THERESA PARISI
HERMAN & MARIE KUMM
CLIFTON
LOT 8
LOT 7
LOT 6
LOT 5
LOT 4
LOT 3
LOT 2
LOT 1
PLAN
SCALE 1"=30'
E.SMT = 7/72
STORM 7/76
PROFILE
SCALE HOR. 1"=50'
VERT. 1"=10'
PROF. # 8274
BOROUGH OF EMERSON
NEW JERSEY
SANITARY SEWER SYSTEM - STAGE 2
PLAN & PROFILE
"AS BUILT"
DRAWN B.B.
CHECKED J.H.
SCALE AS SHOWN
DATE JAN 1965
SEP 1966
PLATE 1—PLAN-PROFILE O. P. R. & R. C.

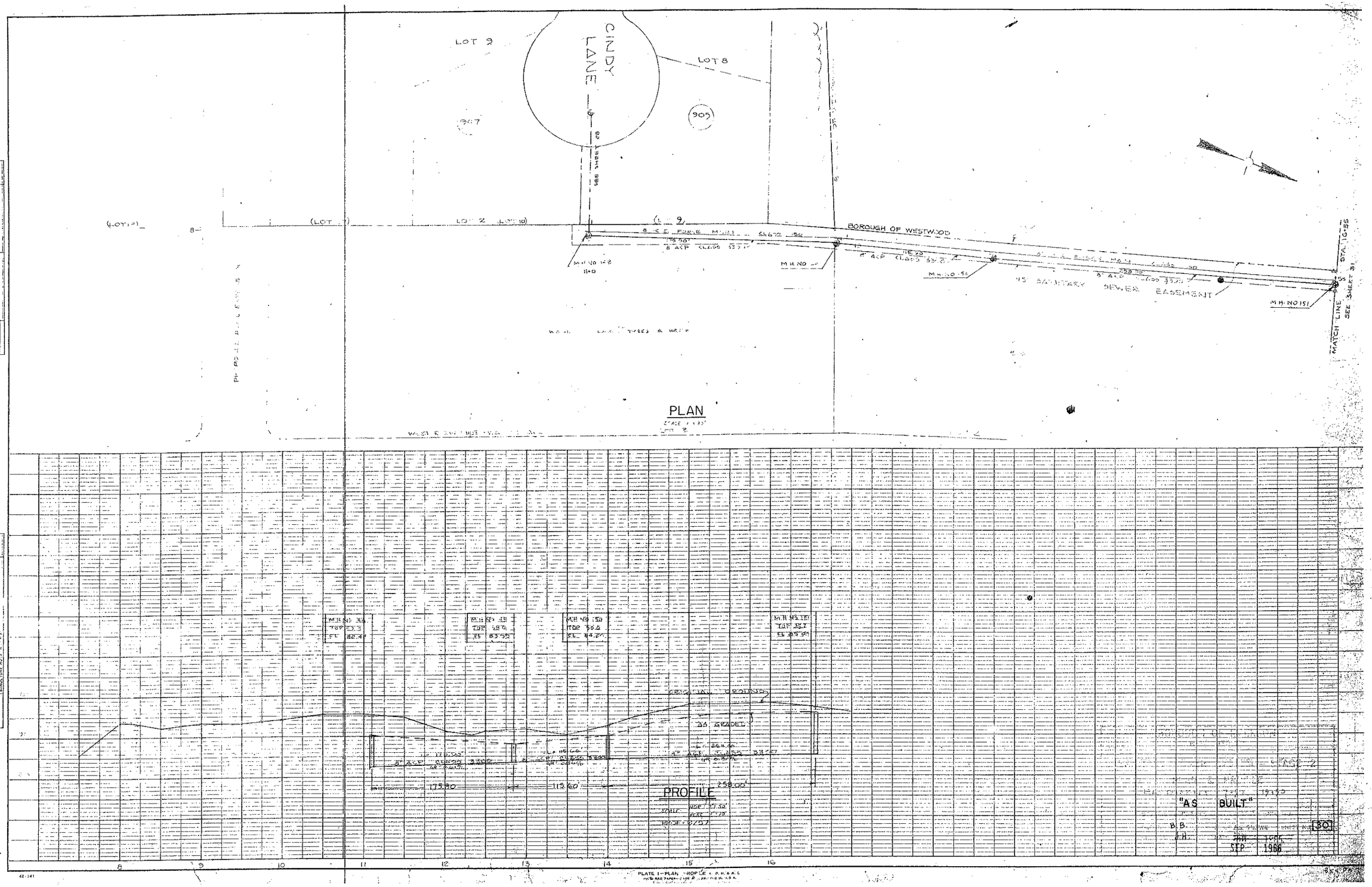

PLATE 1—PLAN PROFILE

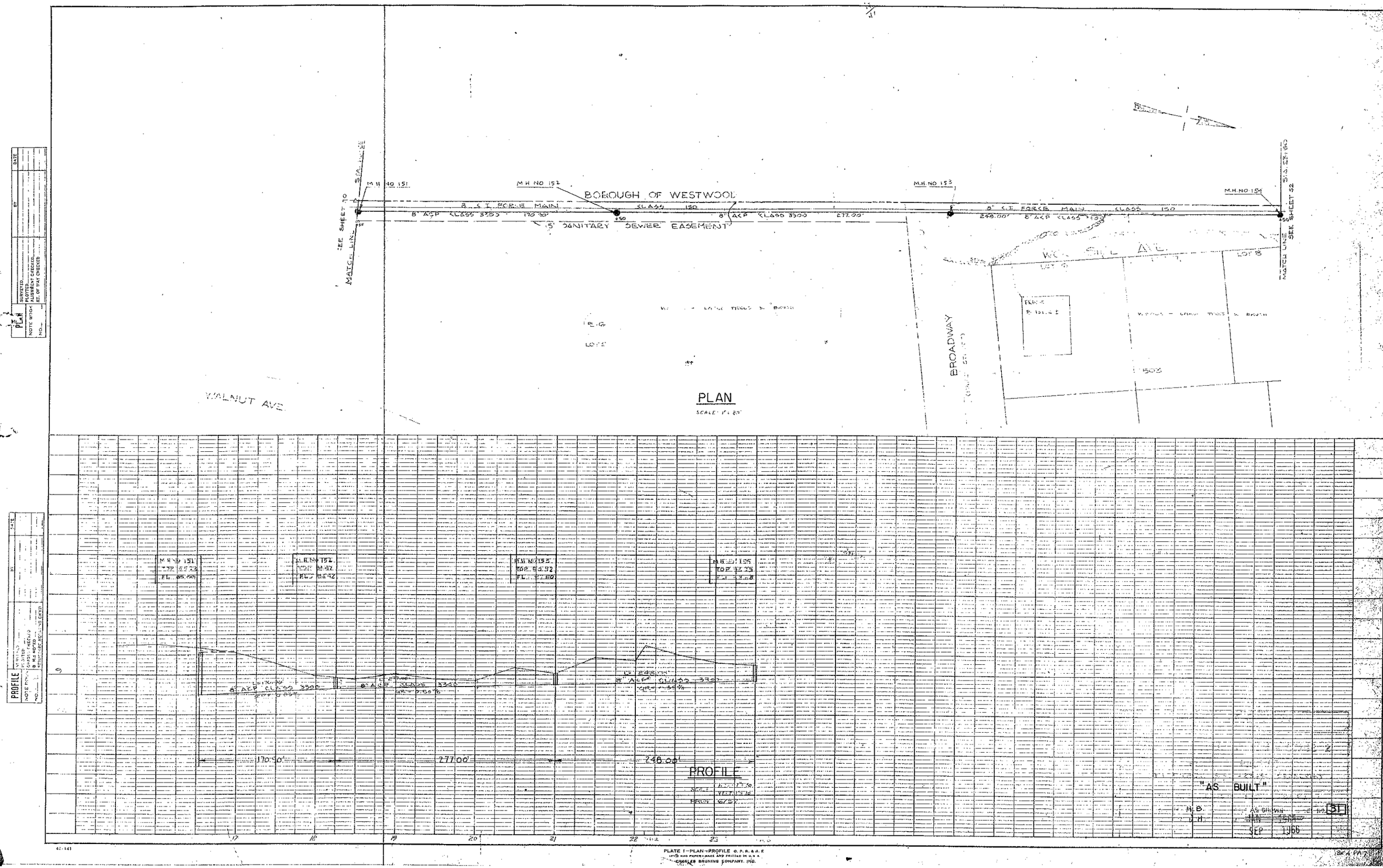

PLATE 1—PLAN—PROFILE O. P. R. & R. E.
CHARLES BRUNING COMPANY, INC.

BOROUGH OF WESTWOOD
8" C.I. FORCE MAIN CLASS 150
8" ACP
EXISTING 15' SANITARY SEWER EASEMENT
M.H. NO 156
M.H. NO 155
M.H. NO 154
M.H. NO 158
EXISTING MH.
149
506
LOT 6
LOT 5
LOT 4
WOODSIDE AVE.
ACKERMAN AVE.
NIMANDO PL.
PARK AVE.
VICTOR & JOSEPHINE DAFONTE
LOT 6
FLORENCE, ELSIE, HAZEL, MARTHA WEISE
LOT 7
NICHOLAS & DOROTHY POPOLI
LOT 8
JOHN C. TONELLI
LOT 9
JOSEPH & BARBARA AS ARTS
EXIST. MH
PLAN
SCALE 1" = 30'
BEMT = 9/115
PROFILE
SCALE HOR. 1" = 50'
VERT. 1" = 10'
PROJECT 6/357
BOROUGH OF EMERSON
NEW JERSEY
SANITARY SEWER SYSTEM - STAGE 2
PLAN & PROFILE
"AS BUILT"
BOWELL ENGINEERING CO. RIDGEFIELD PARK, N.J.
DRAWN H.B.
CHECKED D.H.
SCALE AS SHOWN
SHEET NO. 32
DATE JAN. 1966
SEP 1966
PLATE 1—PLAN—PROFILE G.P.R.&R.E.
CHARLES BRUNING COMPANY, INC.

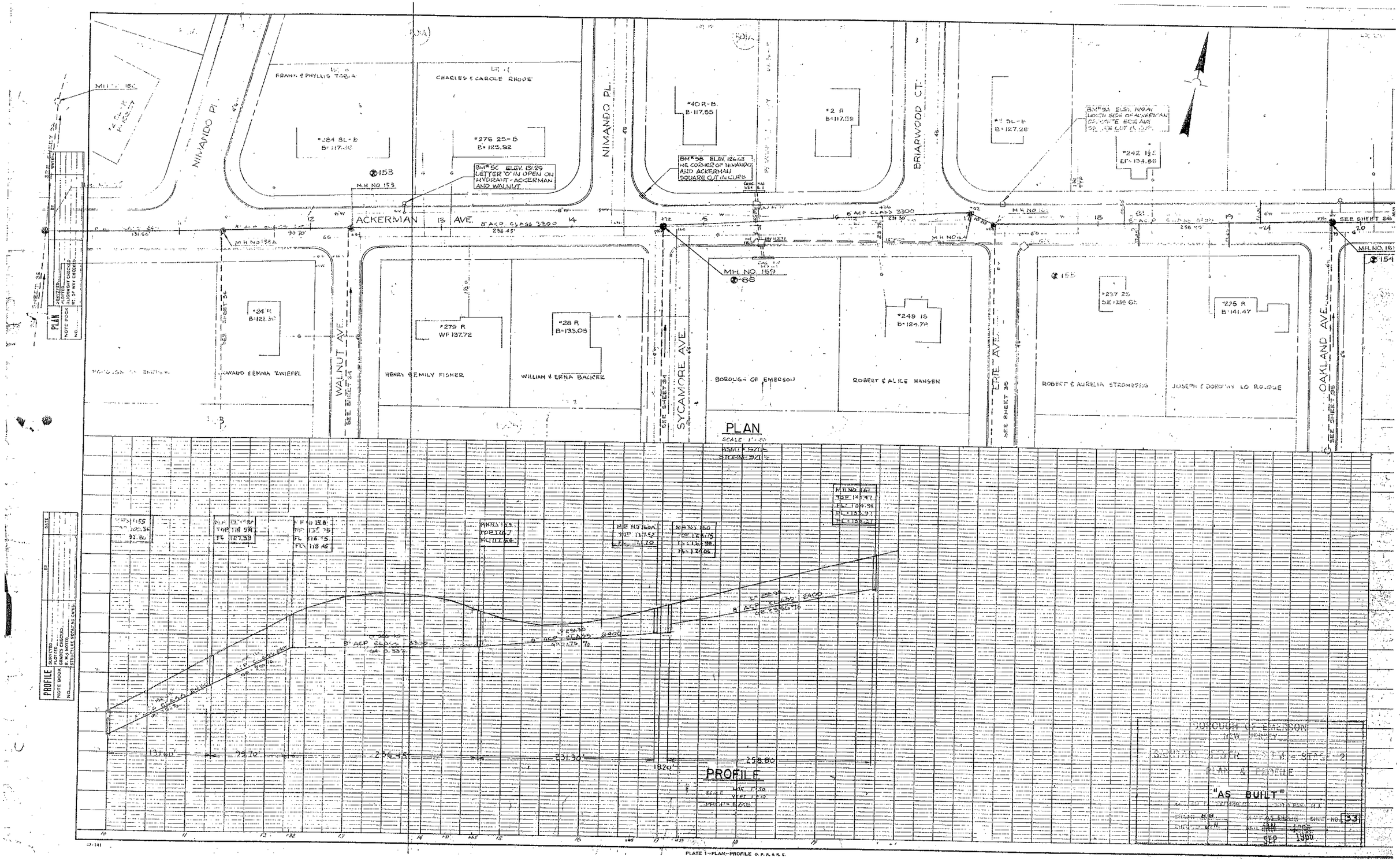

PLATE 1—PLAN—PROFILE O. P. R. & R. E.

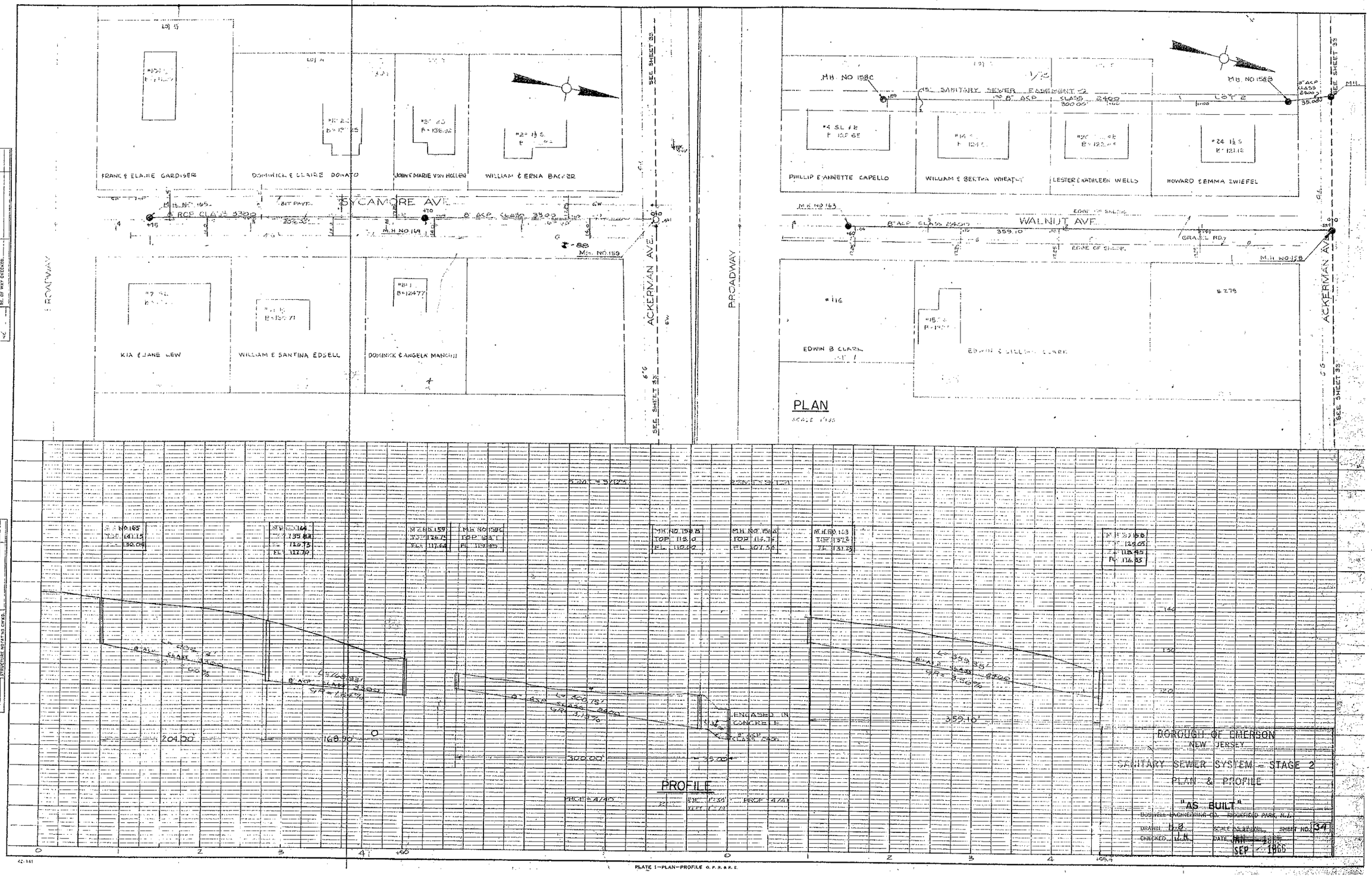

PLATE 1—PLAN—PROFILE O. P. R. & R. E.

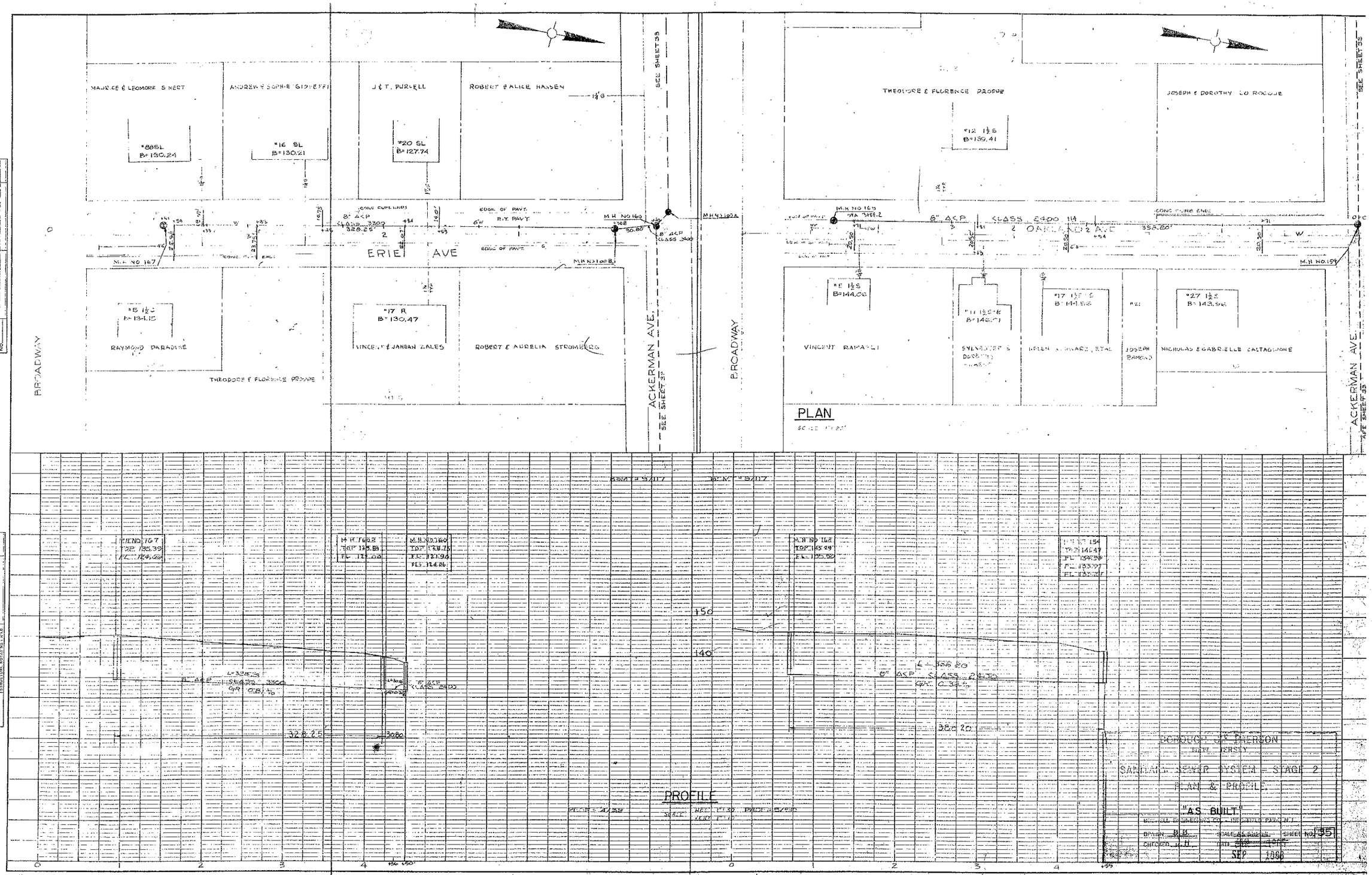

PLATE I—PLAN—PROFILE G. P. R. A. R. E.
100% RAG PAPER—MADE AND PRINTED IN U.S.A.

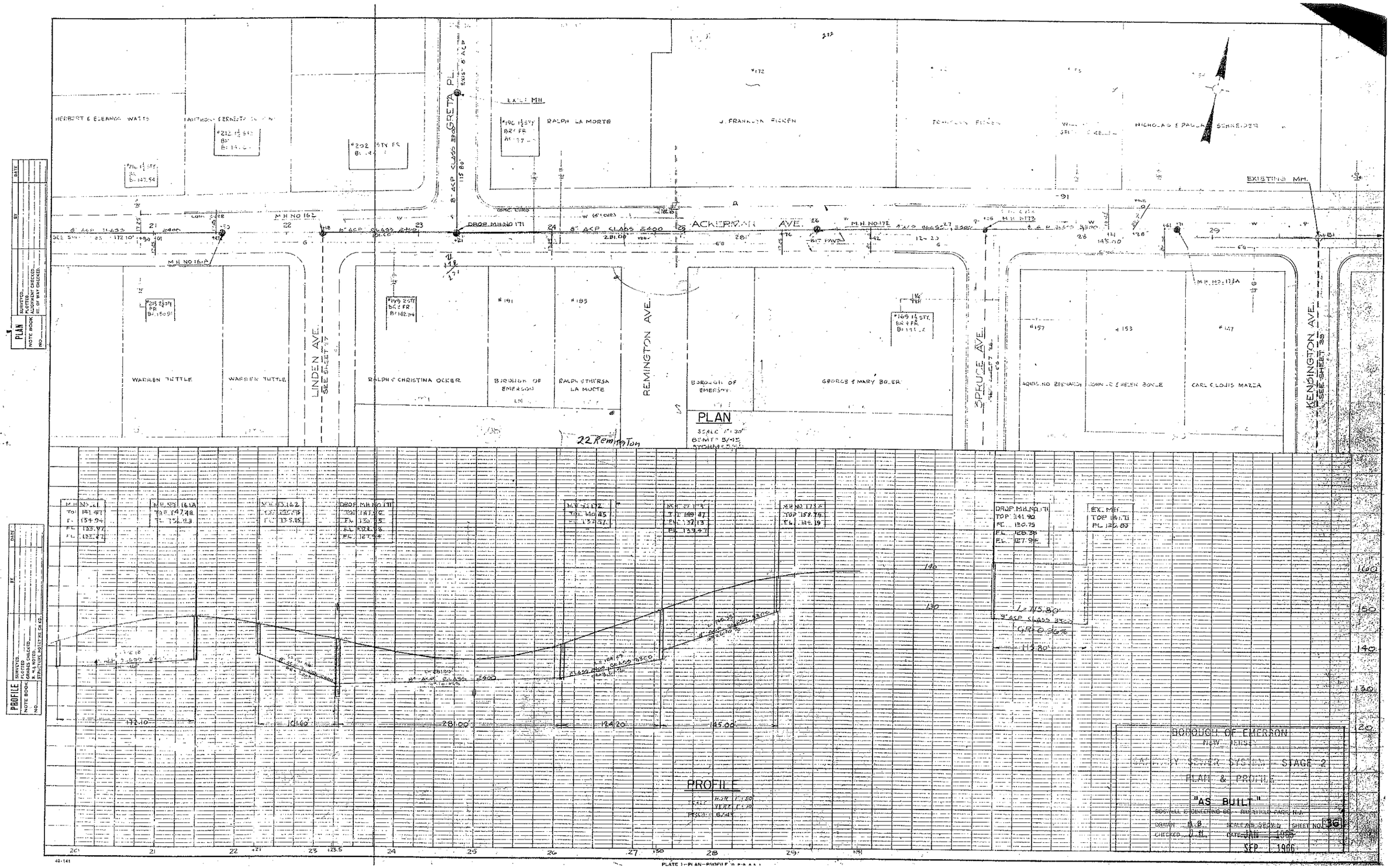
HERBERT & ELEANOR WATTS
ANTHONY & ERNESTA SCIANNA
#212 1½ STY. BR
B: 145.00'
#202 STY FR
B: 1.8
#216 1½ STY.
B: 147.54'
GRETTA PL.
8" ACP CLASS 2400
EXIS. 8" ACP
115.80'
EXISTING MH.
#190 1½ STY BR & FR
B: 137.
RALPH LA MORTE
J. FRANKLIN FLIKEN
FRANKLIN FLIKEN
NICHOLAS & PAULA SCHREIDER
EXISTING MH.
M.H. NO. 161
DROP M.H. NO. 171
8" ACP CLASS 2400
281.00'
ACKERMAN AVE.
M.H. NO. 172
M.H. NO. 173
BIT PAVT.
145.00'
M.H. NO. 161A
M.H. NO. 173A
#215 2½ STY FR
B: 150.01'
WARREN TUTTLE
WARREN TUTTLE
LINDEN AVE.
SEE SHEET 27
#199 2 STY BR & FR
B: 142.24
RALPH & CHRISTINA OCKER
#191
#185
BOROUGH OF EMERSON
RALPH & THERESA LA MORTE
REMINGTON AVE.
BOROUGH OF EMERSON
GEORGE & MARY BOLER
#169 1½ STY. BR & FR
B: 111.
SPRUCE AVE.
SEE SHEET 27
#157
#153
#147
AQUILINO BERNARDI
JOHN & HELEN BONLE
CARL & LOUIS MAZZA
KENSINGTON AVE.
SEE SHEET 30
22 Remington
PLAN
SCALE 1" = 30'
BEMTS 8/12
M.H. NO. 161
TOP 147.98
F.L. 134.94
F.L. 133.97
F.L. 132.77
M.H. NO. 161A
TOP 147.98
F.L. 132.83
M.H. NO. 162
TOP 137.58
F.L. 135.15
DROP M.H. NO. 171
TOP 146.45
F.L. 137.47
M.H. NO. 172
TOP 149.47
F.L. 132.13
F.L. 133.37
M.H. NO. 173
TOP 152.79
F.L. 132.19
DROP M.H. NO. 171
TOP 141.90
F.L. 130.79
F.L. 128.38
F.L. 127.94
EX. MH
TOP 141.71
F.L. 130.83
L = 115.80'
8" ACP CLASS 2400
GRT 0.36%
115.80'
172.10'
101.60'
281.00'
124.20'
145.00'
PROFILE
HOR. 1" = 50'
VERT. 1" = 10'
PROJECT 6/41
BOROUGH OF EMERSON
NEW JERSEY
SANITARY SEWER SYSTEM - STAGE 2
PLAN & PROFILE
"AS BUILT"
BOSWELL ENGINEERING CO. - RIDGEFIELD PARK, N.J.
DRAWN N.B.
CHECKED J.L.
SCALE AS SHOWN
DATE JUN 1966
SEP 1966
SHEET NO. 30
PLATE 1—PLAN—PROFILE

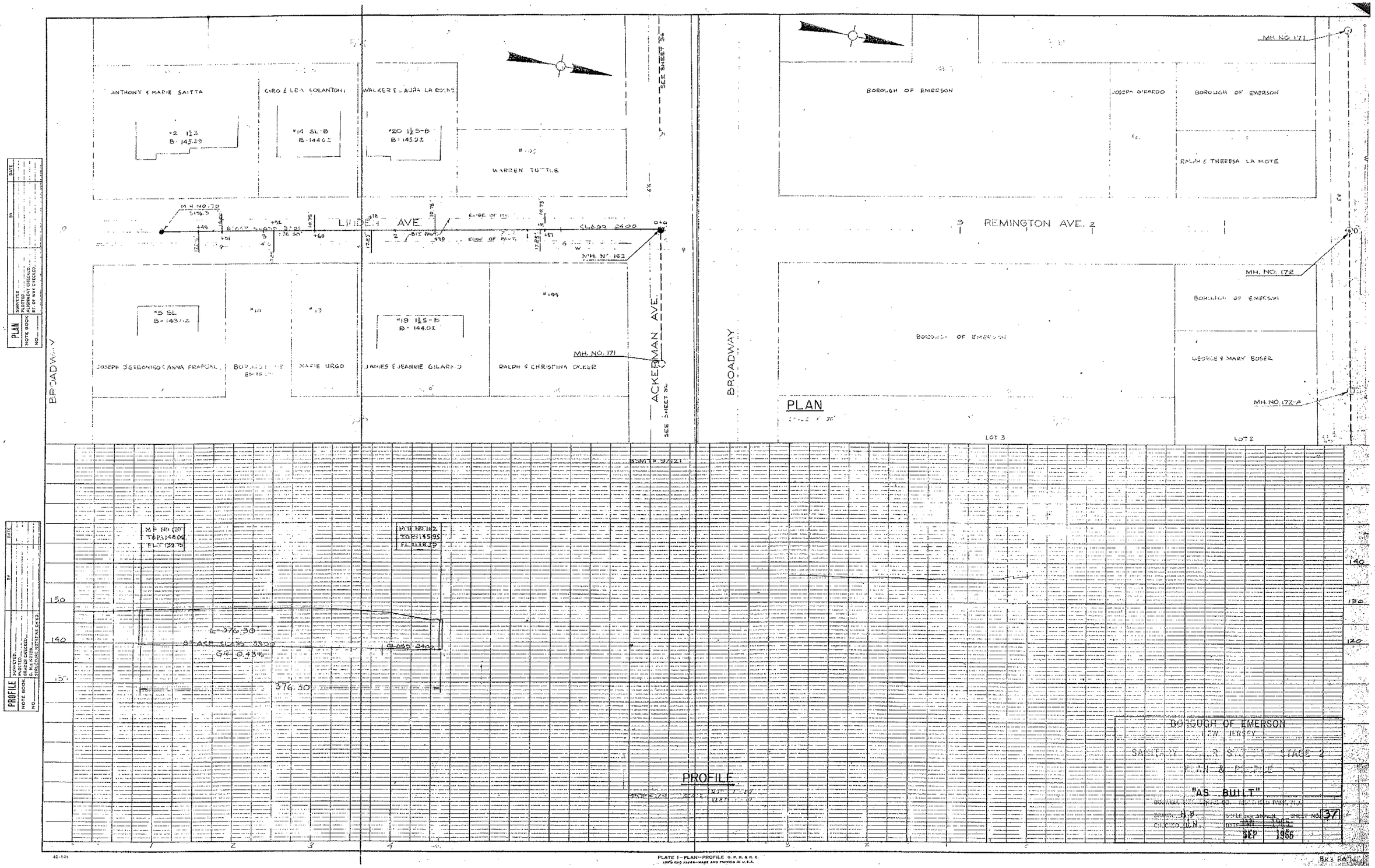
ANTHONY & MARIE SAITTA
#2 1½3
B-145.59
GIRO & LEA COLANTONI
#14 SL-B
B-144.0±
WALKER & LAURA LA ROCHE
#20 1½5-B
B-145.0±
#195
WARREN TUTTLE
SEE SHEET 36
MH NO. 170
3476.3
LINDEN AVE.
EDGE OF PAVT.
SL 6.00 2400
MH. NO. 162
#5 SL
B-143.7±
#10
#13
#19 1½5-B
B-144.0±
#195
JOSEPH & GERONIMO & ANNA FRAPPAL
BOROUGH OF EMERSON
MARIE URGO
JAMES & JEANNIE GILARDO
RALPH & CHRISTINA OCKER
MH. NO. 171
ACKERMAN AVE.
SEE SHEET 36
BROADWAY
BOROUGH OF EMERSON
JOSEPH GIRARDO
BOROUGH OF EMERSON
RALPH & THERESA LA MOTE
MH. NO. 171
REMINGTON AVE.
MH. NO. 172
BOROUGH OF EMERSON
BOROUGH OF EMERSON
GEORGE & MARY BOSER
MH. NO. 172-A
BROADWAY
PLAN
LOT 3
LOT 2
MH NO 170
T&F: 148.00
FL: 139.75
MH NO 162
TO: 145.95
FL: 138.75
L=376.30
8" ACP CLASS 3300
CLASS 2400
GR. 0.43%
376.30
150
140
130
120
PROFILE
BOROUGH OF EMERSON
SANITARY SEWER SYSTEM STAGE 2
PLAN & PROFILE
"AS BUILT"
DRAWN: J.B.
SHEET NO. 37
SEP 1966
PLATE I—PLAN—PROFILE O. P. R. & R. C.
100% RAG PAPER—MADE AND PRINTED IN U.S.A.
42-141

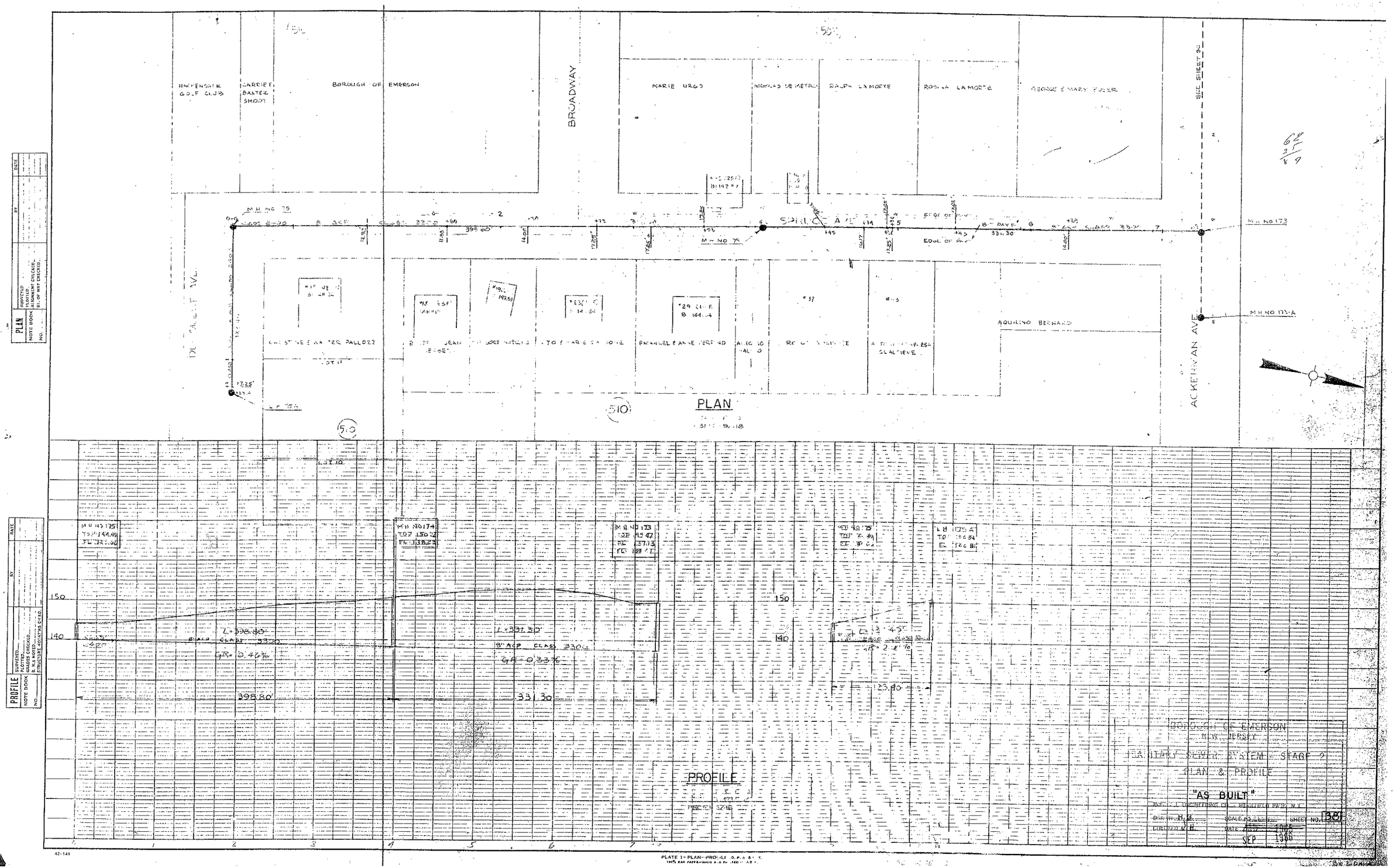

HACKENSACK GOLF CLUB
CARRIE E. BAXTER SMOOT
BOROUGH OF EMERSON
BROADWAY
MARIE UZGO
NICHOLAS DE METRO
RALPH LA MORTE
ROSINA LA MORTE
GEORGE & MARY FOSER
SPRUCE AVE
M.H. NO 75
M.H. NO 173
M.H. NO 173-A
AQUILINO BERNARD
ACKERMAN AVE
PLAN
510
PROFILE
150
140
L=398.80'
8" ACP CLASS 3300
GR=0.46%
L=331.30'
8" ACP CLASS 3300
GR=0.33%
398.80'
331.30
123.80
BOROUGH OF EMERSON
NEW JERSEY
SANITARY SEWER SYSTEM - STAGE 2
PLAN & PROFILE
"AS BUILT"
SHEET NO. 38
SEP 1966

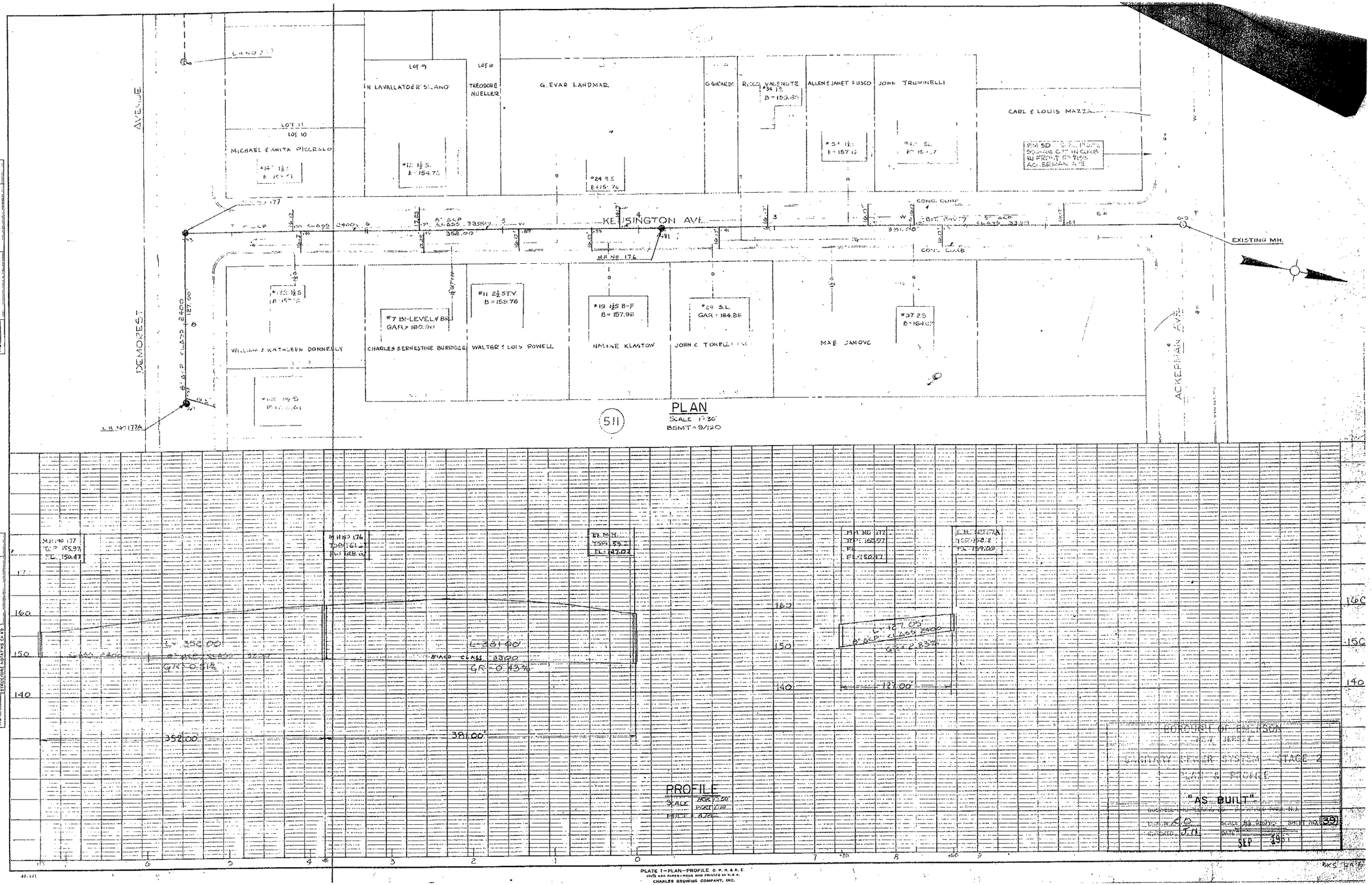
DEMOREST AVENUE
KENSINGTON AVE.
ACKERMAN AVE.
LAND OF
LOT 9
LOT 8
LOT 11
LOT 10
IN LAVALLATO & R. SILANO
THEODORE NUELLER
G. EVAR LANDMAN
G. GIRARDI
ROCCO VALENUTE
ALLEN & JANET FUSCO
JOHN TRUMINELLI
CARL & LOUIS MAZZA
MICHAEL & ANITA PICCIRILLO
WILLIAM & KATHLEEN DONNELLY
CHARLES & ERNESTINE BURNIDGE
WALTER & LOIS POWELL
NADINE KLASTOW
JOHN C. TONELLI
MAE JANOVC
CONC. CURB
EXISTING MH.
M.H. NO. 176
L.H. NO. 177A
PLAN
SCALE 1" = 30'
BSMT 4/9/120
511
PROFILE
SCALE HOR. 1" = 30'
VERT. 1" = 10'
M.H. NO. 177
TOP 155.97
FL. 150.47
M.H. NO. 176
TOP 161.2
FL. 148.15
EX. M.H.
TOP 159.59
FL. 147.02
M.H. NO. 177
TOP 155.97
FL.
FL. 150.47
L.H. NO. 177A
TOP 158.2
FL. 154.00
L. 127.05'
8" ASP CLASS 2400
GR. = 2.83%
127.00'
L. 352.00'
8" ASP CLASS 2400
GR. = 0.51%
352.00'
L. 381.00'
8" ASP CLASS 3300
GR. = 0.43%
381.00'
BOROUGH OF EMERSON
BERGEN COUNTY, NEW JERSEY
SANITARY SEWER SYSTEM - STAGE 2
"AS BUILT"
DESIGNED C.O.
CHECKED J.H.
SCALE AS SHOWN
DATE SEP 19
SHEET NO. 39
PLATE I—PLAN—PROFILE O. P. R. & P. E.
100% RAG PAPER—MADE AND PRINTED IN U.S.A.
CHARLES BRUNING COMPANY, INC.
42-141

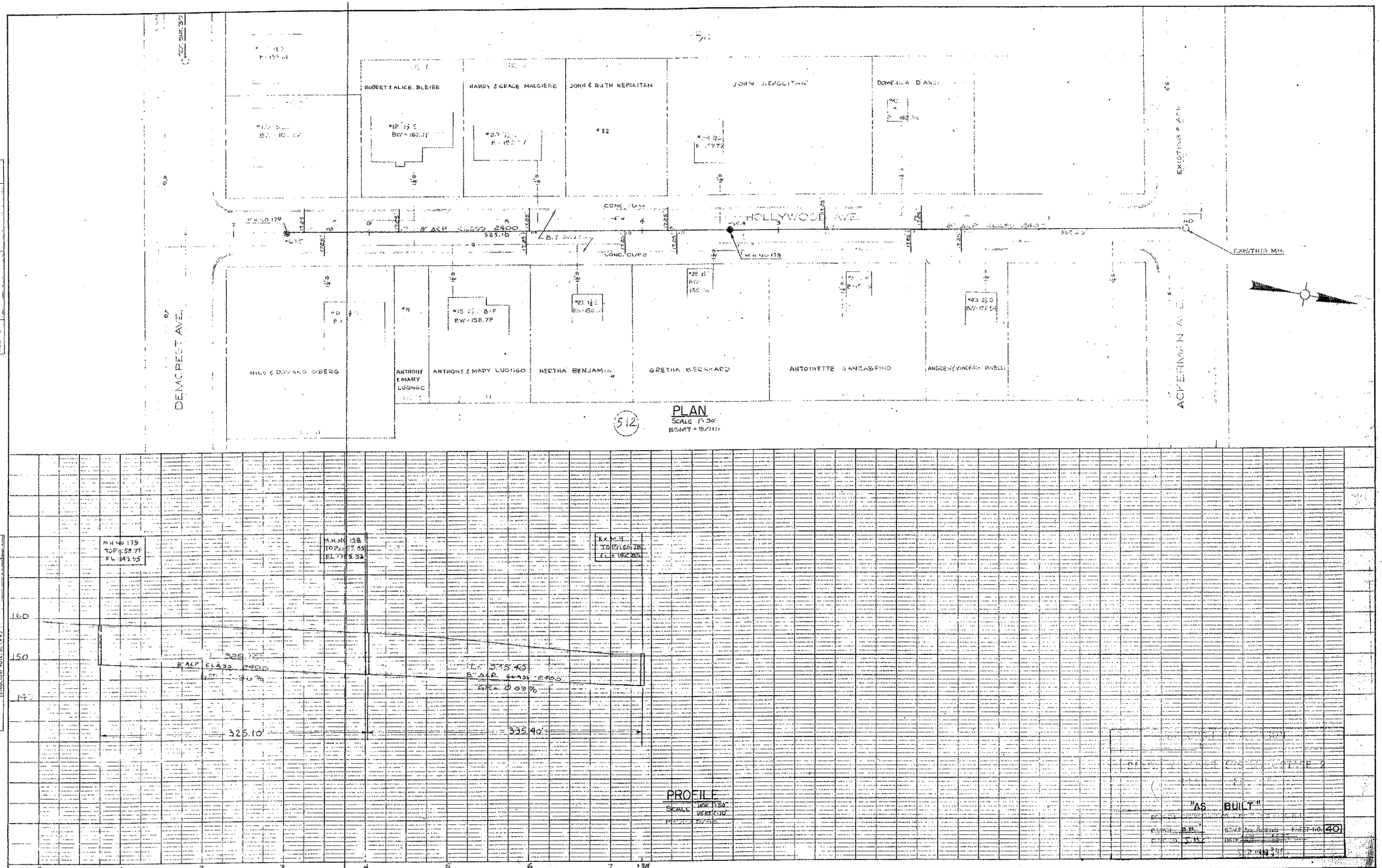
ROBERT & ALICE BLEIER
HARRY & GRACE MALGIERE
JOHN & RUTH NEPOLITAN
JOHN NEPOLITAN
DOMENICA D'ANDI
EXISTING PATH
CONC. CURB
HOLLYWOOD AVE.
8" ASP CLASS 2400
325.10
B.T. PAVT.
CONC. CURB
M.H. NO. 179
M.H. NO. 178
EXISTING MH.
DEMOREST AVE.
ACKERMAN AVE.
NILS & ROSANO OBERG
ANTHONY & MARY LUONGO
ANTHONY & MARY LUONGO
HERTHA BENJAMIN
GRETHA BERNHARD
ANTOINETTE SANZABERO
ANDREW & VINCENT PABELLI
PLAN
SCALE 1" = 30'
BS/MT = 9/11/57
M.H. NO. 179
TOP = 158.71
FL = 143.95
M.H. NO. 178
TOP = 157.85
FL = 143.92
EX. M.H.
TOP = 160.78
FL = 152.25
8" ASP CLASS 2400
325.10
FL 335.40
8" ASP CLASS 2400
325.10
335.40
160
150
140
PROFILE
SCALE HOR. 1" = 50'
VERT. 1" = 10'
TYPE 2
"AS BUILT"
DRAWN B.B.
CHECKED S.H.
SCALE
DATE
SHEET NO. 40
PLATE 1—PLAN—PROFILE O. P. R. & R. E.
10-5 BAR PAPER-MADE AND PRINTED IN U.S.A.
ALLEN-BRADLEY COMPANY, INC.
42-141