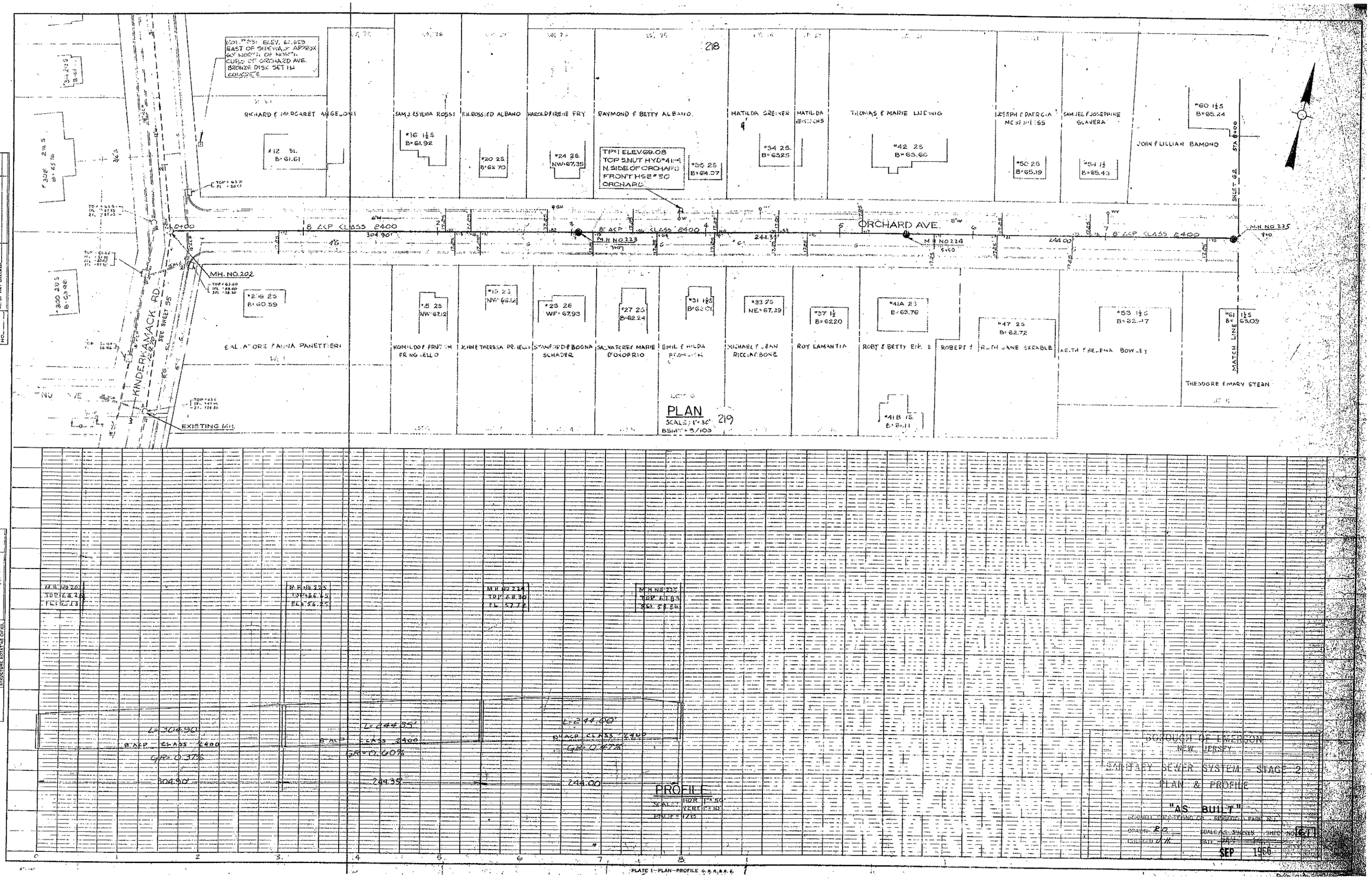

218
RICHARD & MARGARET ANGELONI
SAM J. & SYLVIA ROSSI
ELLROSS & ALBANO
HAROLD & IRENE FRY
RAYMOND & BETTY ALBANO
MATILDA GREINER
THOMAS & MARIE LUDWIG
JOSEPH & PATRICIA
SAM JEL & JOSEPHINE SLAVERA
JOHN & LILLIAN BAMONO
TP#1 ELEV. 69.08
TOP S.NUT HYD #41-4
N. SIDE OF ORCHARD
FRONT HSE #30
ORCHARD
8" ACP CLASS 2400
ORCHARD AVE.
M.H. NO. 223
M.H. NO. 224
M.H. NO. 225
MH. NO. 202
KINDERKAMACK RD.
SEE SHEET 55
EXISTING MH.
SALVATORE & ANNA PANETTIERI
KOMILDO & FRUTCH FRINGIELLO
JOHN & THERESA PRIELLI
STANFORD & BOGNA SCHADER
SALVATORE & MARIE D'ONOFRIO
EMIL & HILDA
MICHAEL & JEAN RICCIARDONE
ROY LAMANTIA
ROBT & BETTY
ROBERT
RUTH JANE SKRABLE
KEITH & HELENA BOWLEY
THEODORE & MARY STERN
MATCH LINE
STA 8+00
SHEET 62
PLAN
SCALE: 1"=30'
219
PROFILE
L=304.90'
8" ACP CLASS 2400
GR=0.37%
304.90'
L=244.35'
8" ACP CLASS 2400
GR=0.60%
244.35'
L=244.00'
8" ACP CLASS 2400
GR=0.47%
244.00'
PROFILE
SCALE: HOR 1"=50' VERT 1"=10'
BOROUGH OF EMERSON
NEW JERSEY
SANITARY SEWER SYSTEM - STAGE 2
PLAN & PROFILE
"AS BUILT"
DESIGNED
DRAWN
CHECKED
SCALE AS SHOWN
SHEET NO. 61
SEP 1966
PLATE 1—PLAN—PROFILE

218
WM F. MAE SHEEHAN
LOT 17
LOT 18
#10 1½ S B=60.01
#6 1½ S SWW=66.49
FRANK & ELIZABETH LOPEZ
STA 8+00
SEE SHEET 61
MATCH LINE
LINDA PL.
JAMES & RITA COLEMAN & FRANCES GEAGAN
GEORGE & MARIE BOSLET
RANDOLPH & BARBARA REITER
EDWARD & FRANCES LARSON
ULYSSES & BONNIE JEAN PEOPLES
JAMES & MARTHA CARSCADDEN
#88 1½ S B=55.88
#92 1½ S WF=57.54
#98 1½ S B=46.52
#102 1½ S B=44.25
#108 1½ S WF=47.26
#114 1½ B=40.66
EXISTING MH
EXISTING 30" TRUNK SEWER LINE
MH NO 226
8" ACP CLASS 2400
265.90'
ORCHARD AVE.
MH NO 227
8" ASP CLASS 2400
218.65'
MH NO 228
280.00'
8" ASP CLASS 2400
DROP MH NO 229
#61 1½ S B=63.08
#69 1½ S B=62.31
#75 1½ S B=62.14
#81 1½ S B=60.48
#91 1½ S B=53.76
#97 1½ S B=50.58
#103 1½ S WF=52.54
#109 1½ S WF=49.38
#113 1½ B=41.68
#117 1½ B=40.42
#123 1½ S B=39.41
THEODORE & MACY STERN
PAUL & FRANCES MUELLER
WARREN & MARIE BIGGS
RICHARD & FRANCES MOUNT
FRED & MARGARET RICHARDS
HALSEY & BETTY SCHAREEN
RICHARD & FERDINE KINTZING
HENRY & SHIRLEY COOK
FRANCIS & ANNA URBAN
THOMAS & MARGARET CARDULLO
NORMAN & JEANNE HADDAD
219
220
PLAN
SCALE: 1"=30'
BSMT: 8/12
LOT 2
MH NO 226
TOP: 62.27
FL: 61.11
MH NO 227
TOP: 59.35
FL: 51.86
MH NO 228
TOP: 48.73
FL: 39.93
DROP MH NO 229
TOP: 43.18
FL: 33.42
FL: 25.60
L=265.90'
8" ASP CLASS 2400
GR: 3.77%
L=218.65'
8" ASP CLASS 2400
GR: 5.47%
L=280.00'
8" ASP CLASS 2400
GR: 2.32%
265.90'
218.65'
280.00'
PROFILE
SCALE: HOR 1"=50'
VERT 1"=10'
PROF #1755
BOROUGH OF EMERSON
NEW JERSEY
SANITARY SEWER SYSTEM - STAGE 2
PLAN & PROFILE
"AS BUILT"
BONWELL ENGINEERING CO. RIDGEFIELD PARK, N.J.
DRAWN RO
CHECKED
DATE JAN
SEP 1966
SHEET NO. 21
PLAN
SURVEYED
PLOTTED
ALIGNMENT CHECKED
NOTE BOOK
NO.
PLAN OK'D & CHECKED
DATE
BY
PROFILE
SURVEYED
PLOTTED
GRADES CHECKED
NOTE BOOK
B. M. NOTED
NO.
STRUCTURE INVERTS CHK'D
DATE
BY
PLATE 1—PLAN—PROFILE O. P. R. & R. R.

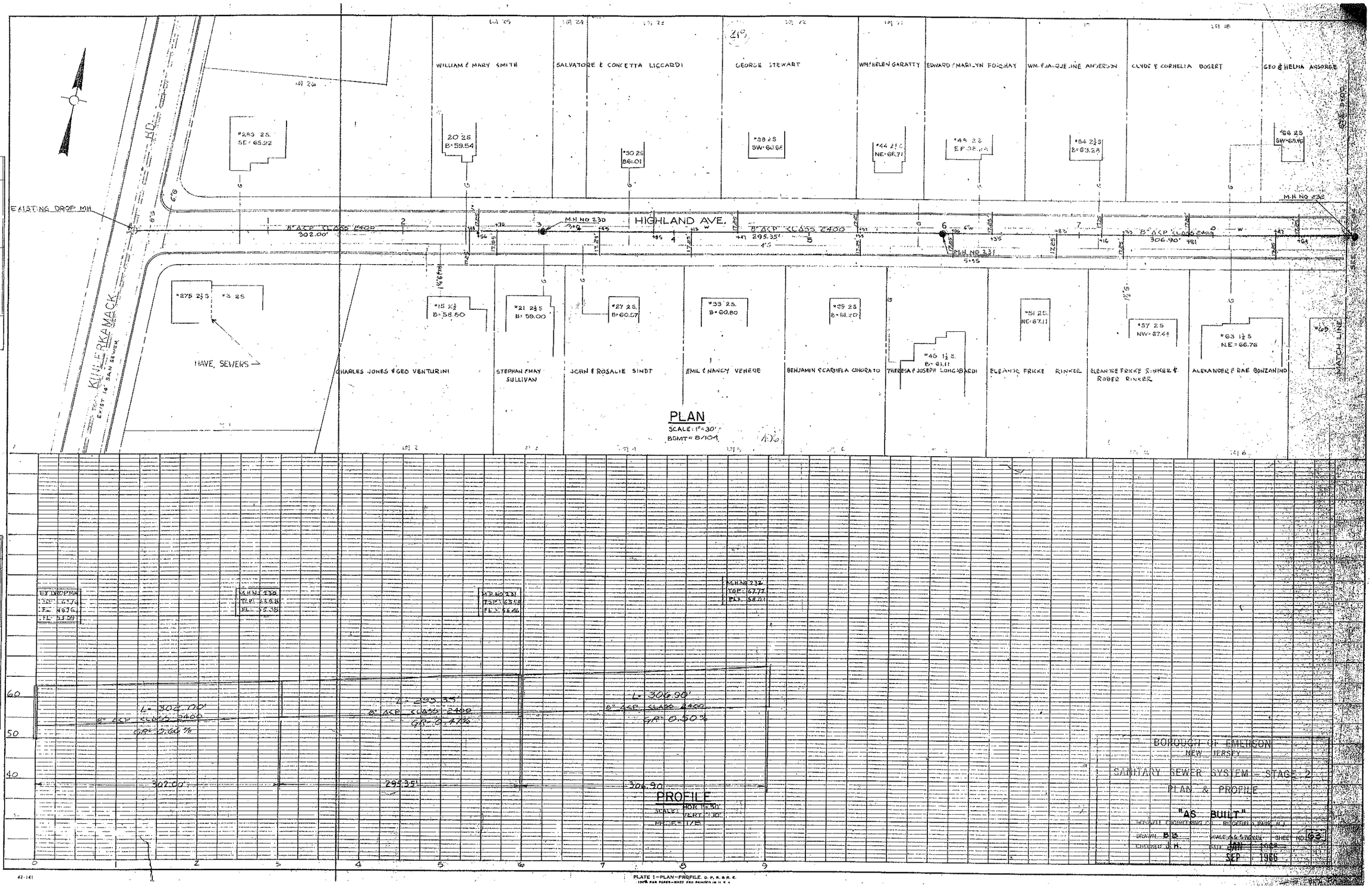
WILLIAM & MARY SMITH
SALVATORE & CONCETTA LICCARDI
GEORGE STEWART
WM. & HELEN GARATTY
EDWARD & MARILYN FORSHAY
WM. & JACQUELINE ANDERSON
CLYDE & CORNELIA BOGERT
GEO. & HELEN ANSORGE
EXISTING DROP MH
M.H. NO 230
HIGHLAND AVE.
M.H. NO 231
M.H. NO 232
8" ACP CLASS 2400
302.00'
295.35'
306.90'
KILLERKAMACK
EXIST. 14" SAN SEWER
HAVE SEWERS
CHARLES JONES & GEO VENTURINI
STEPHAN & MAY SULLIVAN
JOHN & ROSALIE SINDT
EMIL & NANCY VENERE
BENJAMIN & CARMELA ONORATO
THERESA & JOSEPH LONGABARDI
ELEANOR FRICKE RINKER
ELEANOR FRICKE RINKER & ROBERT RINKER
ALEXANDER & RAE BONZANINO
MATCH LINE
PLAN
SCALE: 1" = 30'
BSMT = B/104
PROFILE
HOR. 1" = 30'
VERT. 1" = 10'
PROFILE = 1/B
EX. INVERT
INV. 60.74
EL. 60.76
FL. 63.09
M.H. NO 230
INV. 62.58
FL. 65.38
M.H. NO 231
INV. 62.58
FL. 66.06
M.H. NO 232
INV. 62.72
FL. 68.21
L = 302.00'
8" ACP CLASS 2400
GR. 0.00 %
L = 295.35'
8" ACP CLASS 2400
GR. 0.47%
L = 306.90'
8" ACP CLASS 2400
GR. 0.50%
302.00
295.35
306.90
PLAN
SURVEYED
PLOTTED
NOTE BOOK
ALIGNMENT CHECKED
NO.
RT. OF WAY CHECKED
DATE
BY
PROFILE
SURVEYED
PLOTTED
GRADES CHECKED
NOTE BOOK
STRUCTURE NOTATIONS CHKD.
NO.
BOROUGH OF EMERSON
NEW JERSEY
SANITARY SEWER SYSTEM - STAGE 2
PLAN & PROFILE
"AS BUILT"
HOSKEN ENGINEERING CO. BRIDGEFIELD, PARK AV.
DRAWN B.S.
CHECKED J.H.
SCALE AS SHOWN
SHEET NO. 63
DATE JAN 1966
SEP 1966
42-141
PLATE 1—PLAN—PROFILE. O. P. R. & R. C.
100% RAG PAPER—MADE AND PRINTED IN U. S. A.

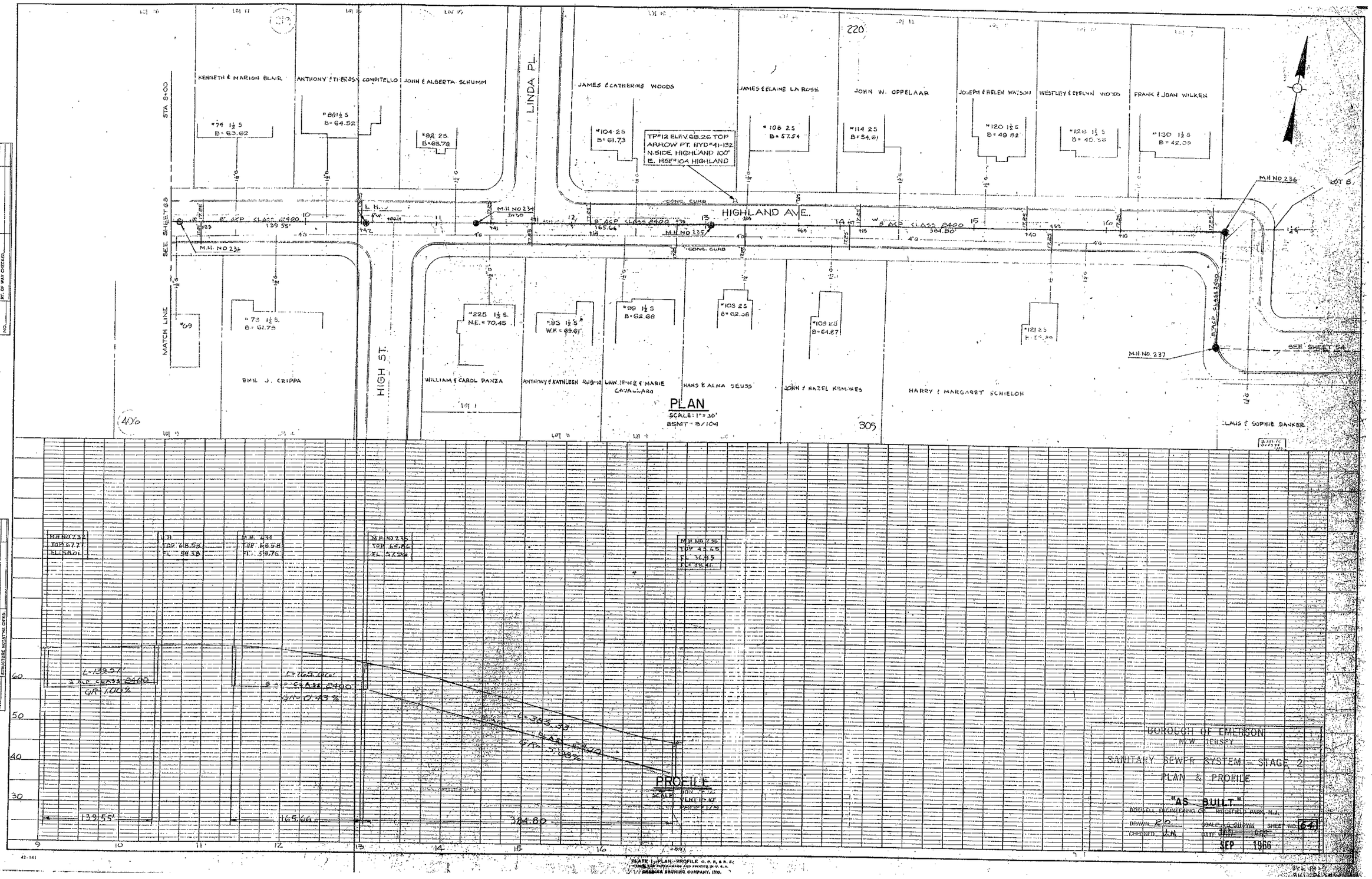
KENNETH & MARION BLAIR
ANTHONY & THERESA COMPITELLO
JOHN & ALBERTA SCHUMM
LINDA PL.
JAMES & CATHERINE WOODS
JAMES & ELAINE LA ROSE
JOHN W. OPPELAAR
JOSEPH & HELEN WATSON
WESTLEY & EVELYN WOODS
FRANK & JOAN WILKEN
STA 8+00
SEE SHEET 6B
MATCH LINE
TP #12 ELEV. 68.26 TOP ARROW PT. HYD #41-132 N. SIDE HIGHLAND 100' E. HSE #104 HIGHLAND
CONC. CURB
HIGHLAND AVE.
8" ACP CLASS 2400
139.55'
165.66'
364.80'
M.H. NO 232
M.H. NO 233
M.H. NO 235
M.H. NO 236
M.H. NO 237
LOT 8
SEE SHEET 5A
HIGH ST.
EMIL J. CRIPPA
WILLIAM & CAROL PANZA
ANTHONY & KATHLEEN RUBINO
LAWRENCE & MARIE CAVANAUGH
HANS & ALMA SEUSS
JOHN & HAZEL KEMMES
HARRY & MARGARET SCHIELOH
CLAUS & SOPHIE DANKER
PLAN
SCALE: 1" = 30'
BSMT = B/104
PROFILE
SCALE: HOR. 1" = 30' VERT. 1" = 10'
BOROUGH OF EMERSON
NEW JERSEY
SANITARY SEWER SYSTEM - STAGE 2
PLAN & PROFILE
"AS BUILT"
ROSWELL ENGINEERING CO. RIDGEFIELD PARK, N.J.
DRAWN L.O.
CHECKED J.N.
SCALE 1" = 30' HOR.
DATE JAN 1965
SEP 1966
SHEET NO. 6A
PLAN
SURVEYED
PLOTTED
NOTE BOOK
ALIGNMENT CHECKED
BL. & NOTED
NO.
PROFILE
SURVEYED
PLOTTED
NOTE BOOK
PROFILE CHECKED
BL. & NOTED
STRUCTURE NOTATIONS CHECKED
NO.
DATE
BY
M.H. NO 232 TOP 67.77 FL. 58.01
L.H. TOP 68.93 FL. 58.38
M.H. 234 TOP 68.58 FL. 59.76
M.H. NO 235 TOP 68.86 FL. 57.20
M.H. NO 236 TOP 41.45 FL. 36.95 FL. 38.81
L=139.55' 8" ACP CLASS 2400 GR. 1.00%
L=165.66' 8" ACP CLASS 2400 GR. 0.43%
L=364.80' 8" ACP CLASS 2400 GR. 3.08%
139.55'
165.66'
364.80'
60
50
40
30
9
10
11
12
13
14
15
16
17
42-141
PLATE 1 - PLAN-PROFILE O. P. R. & R. R.
FORM 3A PAPER-MADE AND PRINTED IN U. S. A.
THE HEADER BRUNING COMPANY, INC.

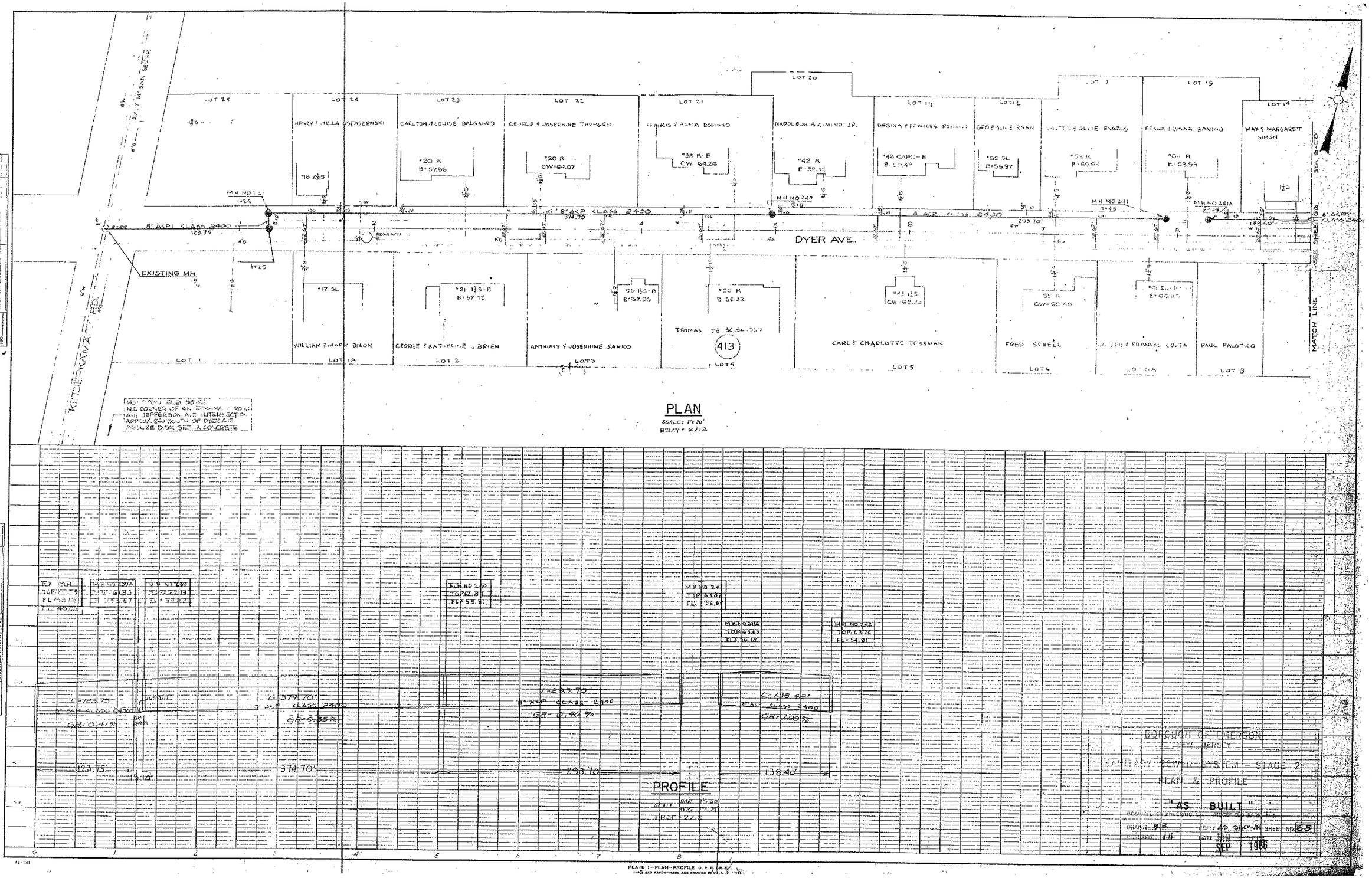

PLAN
SCALE: 1"=30'
BEMT = 2/12
DYER AVE.
KINDERKAMAK RD.
EXISTING MH
MATCH LINE SEE SHEET 66
LOT 25
LOT 24
LOT 23
LOT 22
LOT 21
LOT 20
LOT 19
LOT 18
LOT 17
LOT 15
LOT 14
LOT 1
LOT 1A
LOT 2
LOT 3
LOT 4
LOT 5
LOT 6
LOT 8
HENRY & STELLA OSTASZEWSKI
CARLTON & LOUISE DALGARD
GEORGE & JOSEPHINE THOMSEN
FRANCIS & ALMA ROMANO
NAPOLEON A. CIMINO, JR.
REGINA & FRANCES ROMANO
GEO & ALICE RYAN
FRANK & DIANA SAVINO
MAX & MARGARET SIMON
WILLIAM & MARY DIXON
GEORGE & KATHERINE O'BRIEN
ANTHONY & JOSEPHINE SARRO
THOMAS DE SOUSA
CARL & CHARLOTTE TESSMAN
FRED SCHEEL
PAUL FALOTICO
413
8" ACP CLASS 2400
123.75'
374.70'
293.70'
138.40'
PROFILE
SCALE HOR. 1"=30' VERT. 1"=10'
TROP = 2/12
BOROUGH OF EMERSON
NEW JERSEY
SANITARY SEWER SYSTEM - STAGE 2
PLAN & PROFILE
"AS BUILT"
DRAWN B.B.
CHECKED J.H.
AS SHOWN
SHEET NO. 65
SEP 1966
PLATE 1 - PLAN-PROFILE O.P.R. (R.S.)

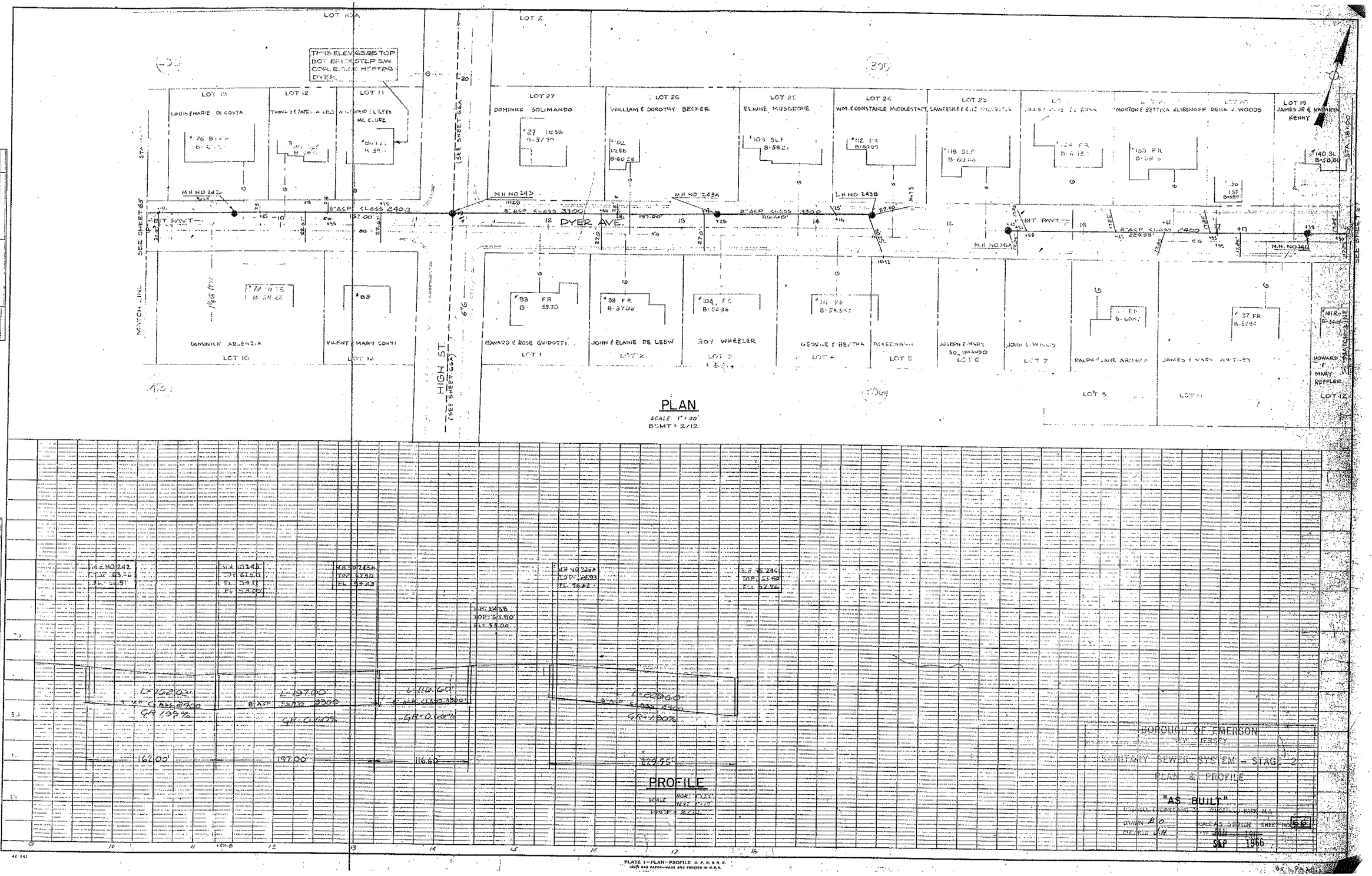

LOT 10A
LOT 2
LOT 13
LOUIS & MARIE DI COSTA
LOT 12
LOT 11
LOT 27
DOMINICK SOLIMANDO
LOT 26
WILLIAM & DOROTHY BECKER
LOT 25
ELAINE MUSGROVE
LOT 24
WM. & CONSTANCE MIDDLESTAFF
LOT 23
LAWRENCE & ELIZ SILVESTER
MORTON & BETTINA KLIBONOFF
RENA J. WOODS
LOT 19
JAMES JR & KATHRYN KENNY
M.H. NO 242
M.H. NO 243
M.H. NO 243A
M.H. NO 243B
M.H. NO 246A
M.H. NO 246
8" ACP CLASS 2400
8" ACP CLASS 3300
BIT PAVT.
DYER AVE.
HIGH ST.
(SEE SHEET 66A)
SEE SHEET 65
MATCH LINE
DOMINICK ARJENZIA
LOT 10
VICENT & MARY CONTI
LOT 12
EDWARD & ROSE GUIDOTTI
LOT 1
JOHN & ELAINE DE LEEW
LOT 2
ROY WHEELER
LOT 3
GEORGE & BERTHA
LOT 4
ACKERMANN
LOT 5
JOSEPH & MARY SOLIMANDO
LOT 6
JOHN L. WILLIS
LOT 7
RALPH & JANE ARONICA
LOT 8
JAMES & MARY WHITNEY
LOT 11
HOWARD & MARY REFFLER
LOT 12
PLAN
SCALE 1" = 30'
BSMT = 2/12
PROFILE
L=162.00'
L=197.00'
L=116.60'
L=229.60'
GR=1.99%
GR=0.60%
GR=0.66%
GR=1.90%
162.00'
197.00'
116.60'
229.55'
PROFILE
SCALE
BOROUGH OF EMERSON
NEW JERSEY
SANITARY SEWER SYSTEM - STAGE 2
PLAN & PROFILE
"AS BUILT"
DRAWN R.O.
CHECKED J.H.
SCALE AS SHOWN
SHEET NO. 66
SEP 1966
PLATE 1—PLAN—PROFILE O.P.R.&R.E.

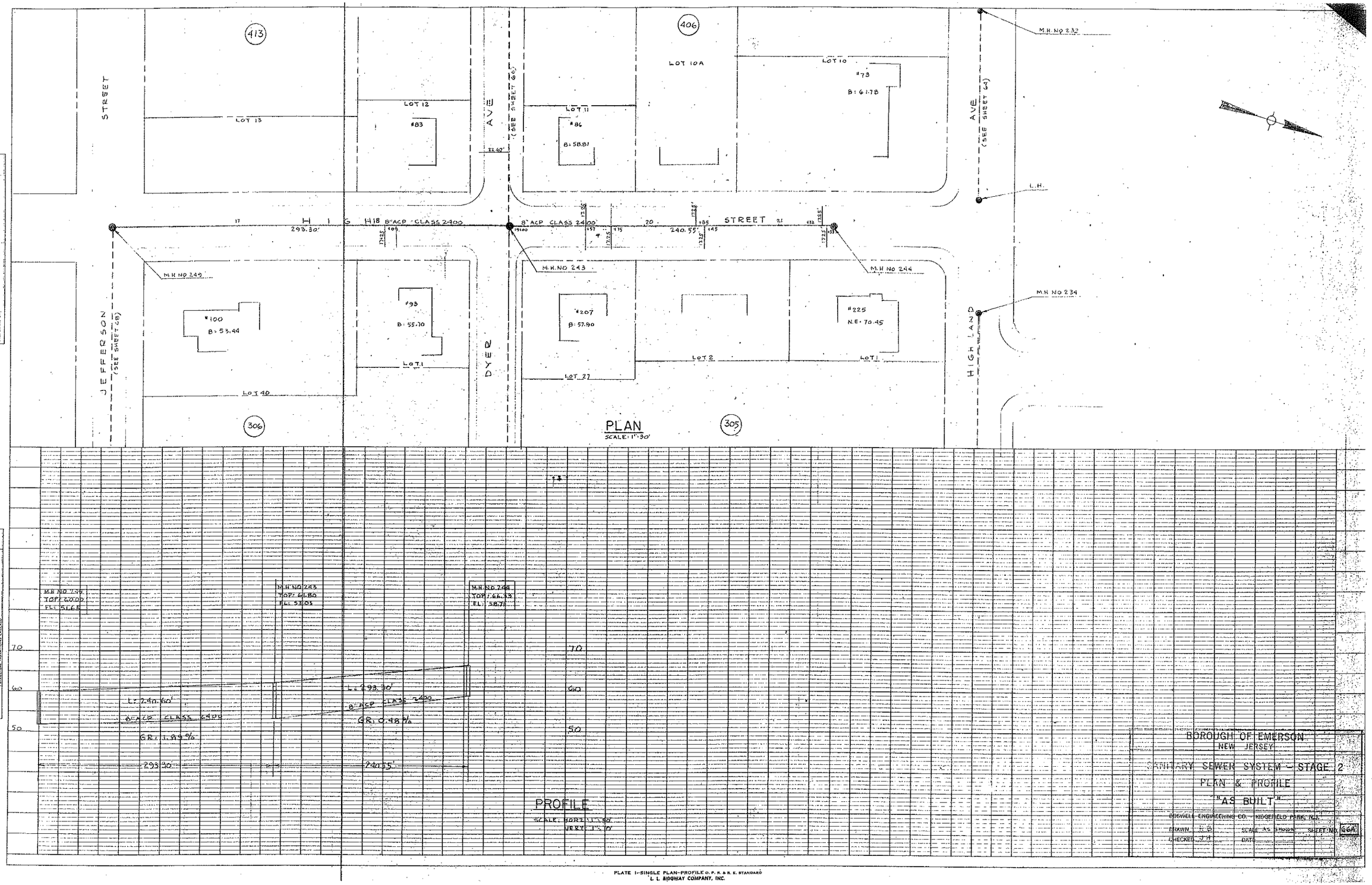


BOROUGH OF EMERSON
NEW JERSEY

SANITARY SEWER SYSTEM - STAGE 2
PLAN & PROFILE
"AS BUILT"

BOSWELL ENGINEERING CO. - RIDGEFIELD PARK, N.J.
DRAWN R.B. SCALE AS SHOWN SHEET NO. 66A
CHECKED J.H. DATE

PLATE 1-SINGLE PLAN-PROFILE O. P. R. & R. E. STANDARD
L. L. RIDGWAY COMPANY, INC.

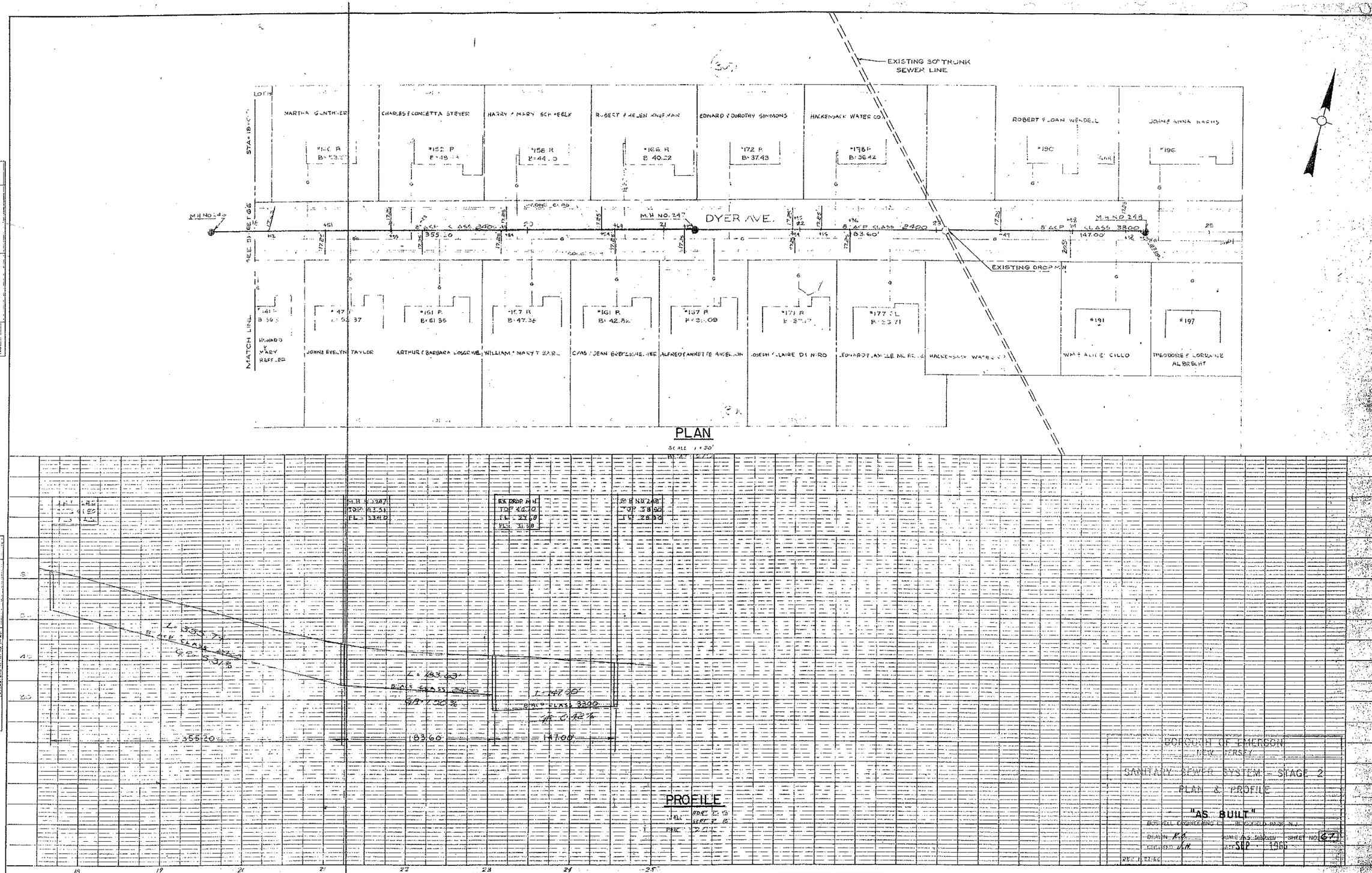
EXISTING 30" TRUNK SEWER LINE
DYER AVE.
M.H. NO. 247
M.H. NO. 248
EXISTING DROP M.H.
MATCH LINE
PLAN
PROFILE
355.20
183.60
147.00
BOROUGH OF EMERSON
NEW JERSEY
SANITARY SEWER SYSTEM - STAGE 2
PLAN & PROFILE
"AS BUILT"
SHEET NO. 67
SEP 1966
PLATE 1 - PLAN - PROFILE

JOHN & FRANCES KRAMER
MARIE CASSAVELL
GEO. F. HERKEL
ROCCO & ROSE BORZONE
CHARLES & RUTH RAUSA
JOHN H. ANGORINI JR
ARTHUR & JULIA SCHUCK
FRANK & LOUISE HOLM
JEFFERSON AVE.
M.H. NO 249
M.H. NO 250
M.H. NO 251B
M.H. NO 251A
DROP M.H. NO 28
M.H. NO 252
8" ACP CLASS 2400
8" ACP CLASS 3300
BIT. PAVT.
EDGE OF PAVT.
252.00'
130.30'
89.20'
102.90'
334.00'
HIGH ST.
BELMONT AVE.
CLINTON AVE.
SAMUEL ST.
THOMAS & ELVIRA ARENA
ROCCO MAZZEO & K. 400 CORP
ALEXANDER & MADELINE GROSSI
HAROLD & ANNA GRAF
LOUIS & MARY COSNICELLI
THOMAS & ANTOINETTE MASCARO
ANTHONY, MARYE & JOSEPHINE MASCARO
JOHN & ELEANOR GARRITY
PETER GROF JR
L.H. NO 254
MATCH LINE
SEE SHEET 1
SEE SHEET 2
PLAN
SCALE 1" = 30'
BSMT = 2/11
PROFILE
M.H. NO 249 TOP 56.00 FL 47.68
M.H. NO 250 TOP 53.79 FL 45.18
M.H. NO 251B TOP 52.65 FL 41.65 FL 38.63
M.H. NO 251A TOP 52.16 FL 38.95
DROP M.H. 28 TOP 50.77 FL 33.20 FL 33.67
M.H. NO 252 TOP 52.70 FL 43.70
L=252.00'
GR=0.57%
L=130.30'
GR=2.06%
L=89.20'
GR=0.76%
L=102.90'
GR=0.24%
L=334.00'
GR=0.46%
252.00'
130.30'
89.20'
102.90'
334.00
BOROUGH OF EMERSON
NEW JERSEY
SANITARY SEWER SYSTEM - STAGE 2
PLAN & PROFILE
"AS BUILT"
BOSWELL ENGINEERING CO. RIDGEWOOD PARK, N.J.
DRAWN R.P.
CALC'D J.H.
SCALE AS SHOWN
DATE JAN SEP 1966
SHEET NO 68
PLATE 1 — PLAN-PROFILE G.P.A. & R.E.
100% RAG PAPER—MADE AND PRINTED IN U.S.A.

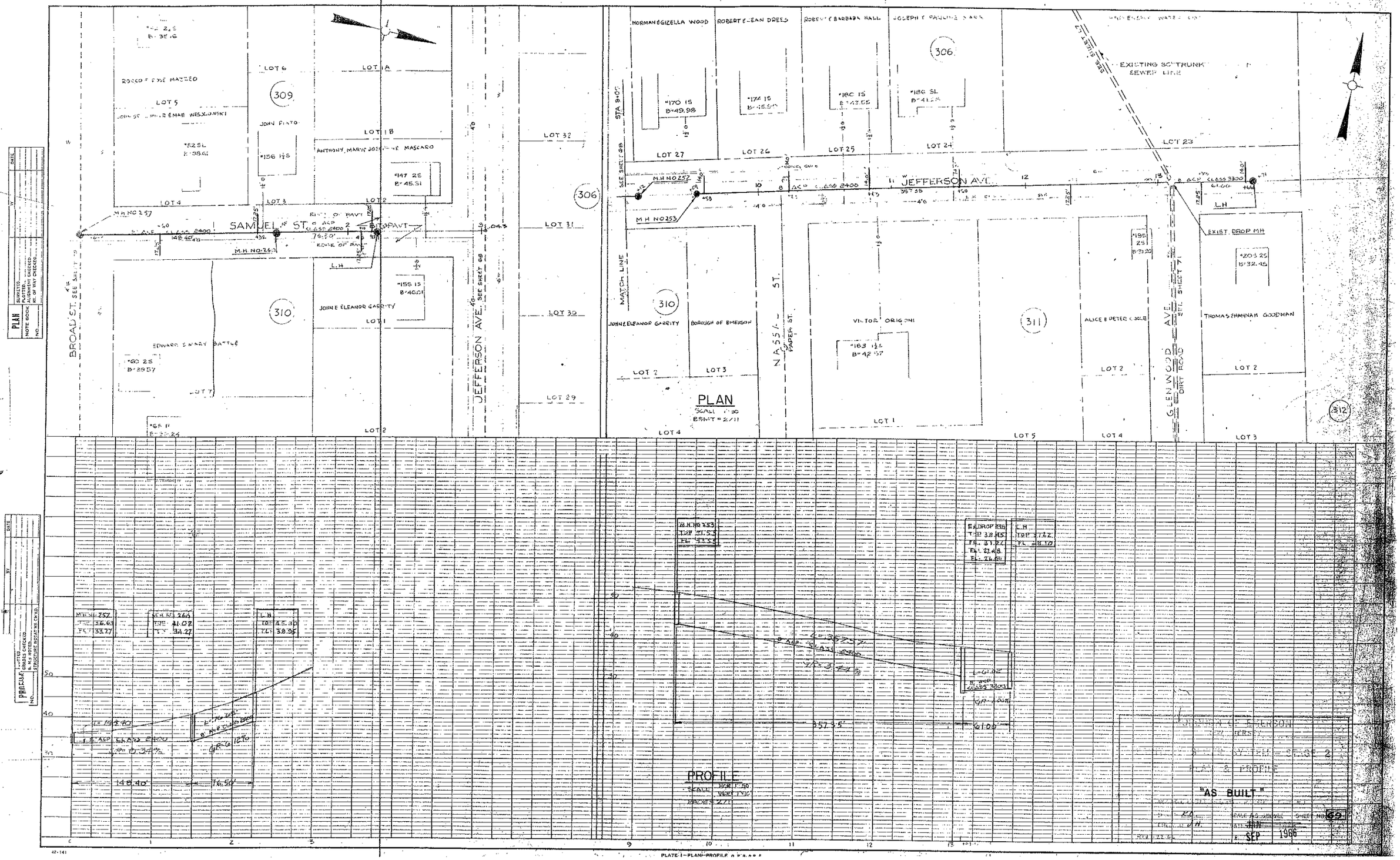

PLAN
SCALE 1"=50'
BSMT = 2/11
PROFILE
SCALE HOR 1"=50' VERT 1"=10'
PROJ. 2/11
"AS BUILT"
SCALE AS SHOWN
SHEET NO. 69
SEP 1966
JEFFERSON AVE.
SAMUEL ST.
BROAD ST.
NASSAU ST.
GLENWOOD AVE.
DIRT ROAD
EXISTING 30" TRUNK SEWER LINE
EXIST. DROP MH
MATCH LINE
NORMAN & GIZELLA WOOD
ROBERT & JEAN DREES
ROBERT & BARBARA HALL
JOSEPH & PAULINE SARA
JOHN & ELEANOR GARRITY
BOROUGH OF EMERSON
VICTOR ORIGONI
ALICE & PETER COOLE
THOMAS & HANNAH GOODMAN
ANTHONY & MARY JOSEPHINE MASCARO
JOHN PINTO
EDWARD & MARY BATTLE
LOT 1
LOT 1A
LOT 1B
LOT 2
LOT 3
LOT 4
LOT 5
LOT 6
LOT 7
LOT 23
LOT 24
LOT 25
LOT 26
LOT 27
LOT 29
LOT 30
LOT 31
LOT 32
309
310
311
306
312
148.40'
76.50'
357.35'
61.00'

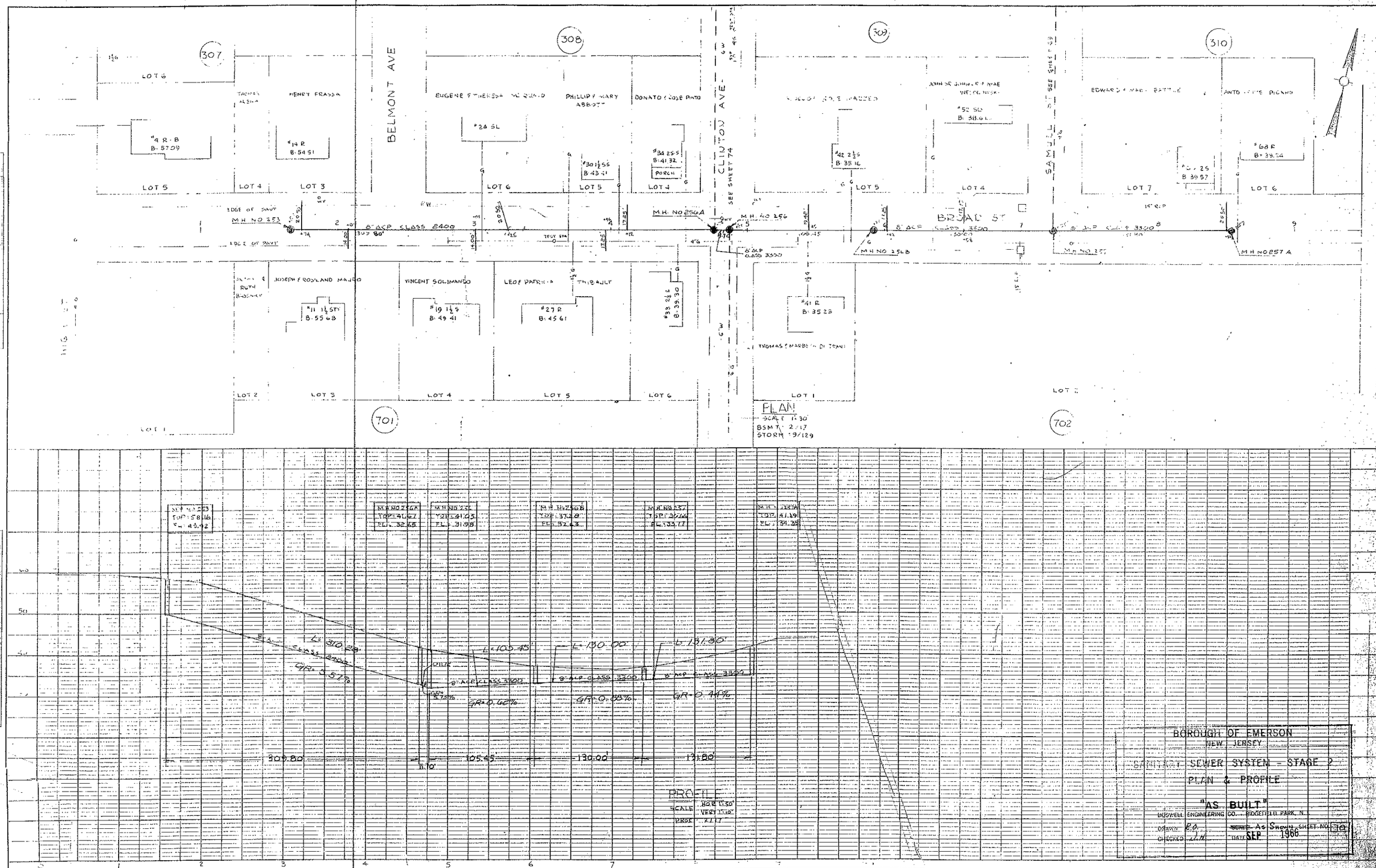

307
308
309
310
701
702
BELMONT AVE
CLINTON AVE
BROAD ST
SAMUEL ST
LOT 6
LOT 5
LOT 4
LOT 3
LOT 2
LOT 1
LOT 7
HENRY FRASSA
EUGENE & THERESA MC QUAID
PHILLIP & MARY ABBOTT
DONATO & ROSE PINTO
JOSEPH & ROSLAND MAURO
VINCENT SOLIMANDO
LEO & PATRICIA THIBAULT
THOMAS & MARBETH DI TRANI
EDWARD & MARY BATTLE
ANTO & LUCIE PICANO
M.H. NO 253
M.H. NO 256A
M.H. NO 256
M.H. NO 256B
M.H. NO 257
M.H. NO 257A
8" ACP CLASS 2400
8" ACP CLASS 3300
PLAN
SCALE 1"=30'
BSMT 2/17
STORM 9/129
PROFILE
SCALE HOR 1"=50'
VERT 1"=10'
PROF 2/17
L=310.28'
L=105.45'
L=130.00'
L=131.80'
GR=5.57%
GR=0.62%
GR=0.88%
GR=0.44%
309.80'
105.45'
130.00'
131.80'
BOROUGH OF EMERSON
NEW JERSEY
SANITARY SEWER SYSTEM - STAGE 2
PLAN & PROFILE
"AS BUILT"
BOSWELL ENGINEERING CO. RIDGEFIELD PARK, N.J.
DRAWN R.O.
CHECKED J.H.
SCALE As Shown
DATE SEP 1966
SHEET NO. 70

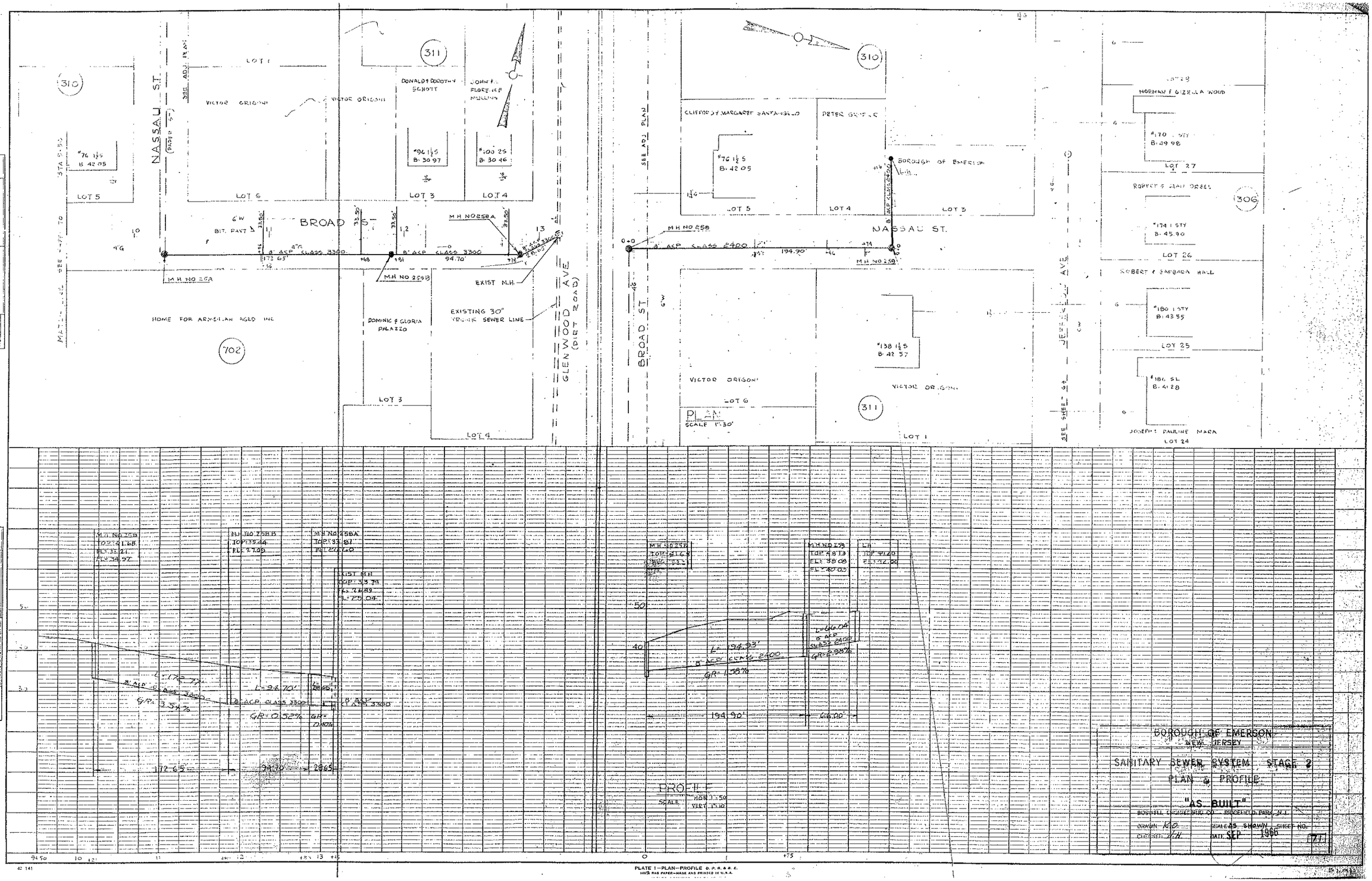




PLATE 1—PLAN—PROFILE D. P. R. A. A. E.
100% RAG PAPER—MADE AND PRINTED IN U.S.A.

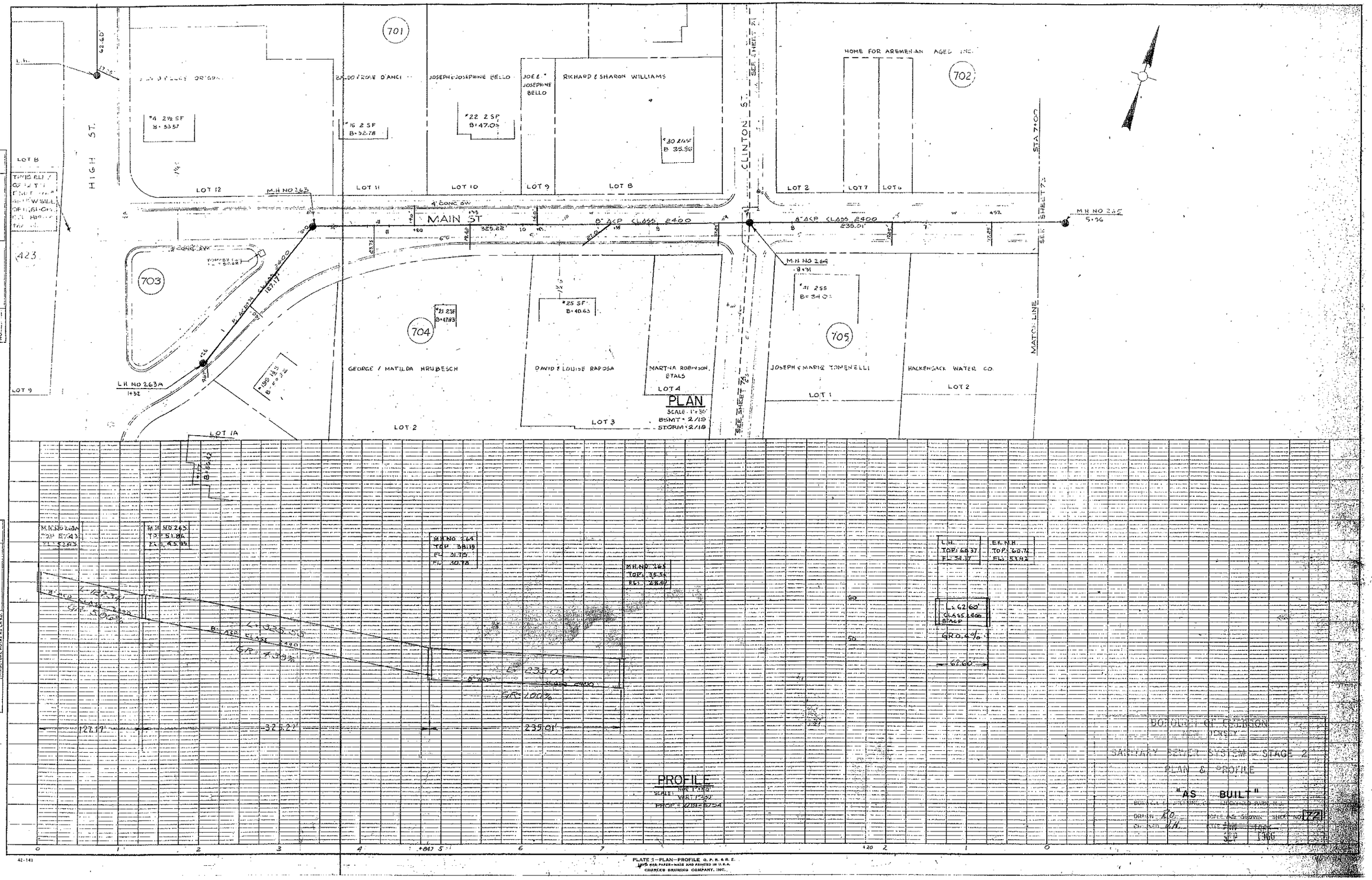

HIGH ST.
CLINTON ST.
MAIN ST
HOME FOR ARMENIAN AGED INC.
JOSEPH & JOSEPHINE BELLO
RICHARD & SHARON WILLIAMS
GEORGE & MATILDA HRUBESCH
DAVID & LOUISE RAPOSA
MARTHA ROBINSON ETALS
JOSEPH & MARIE TOMENELLI
HACKENSACK WATER CO.
MATCH LINE
SEE SHEET 71
SEE SHEET 73
STA 7+00
8" ACP CLASS 2400
4' CONC SW
LOT 12
LOT 11
LOT 10
LOT 9
LOT 8
LOT 2
LOT 7
LOT 6
LOT 1A
LOT 4
LOT 3
LOT 1
LOT 2
LOT 9
LOT 8
M.H. NO 263
M.H. NO 264
M.H. NO 265
M.H. NO 263A
L.H. NO 263A
PLAN
SCALE 1"=50'
BSMT 2/19
STORM 2/19
PROFILE
SCALE: HOR 1"=50'
VERT 1"=32'
PROF 2/19-5/54
L=127.34'
L=325.55'
L=235.03'
L=62.60'
GR 5.06%
GR 4.39%
GR 1.00%
GR 0.4%
127.17'
325.22'
235.01'
62.60'
BOROUGH OF EMERSON
NEW JERSEY
SANITARY SEWER SYSTEM - STAGE 2
PLAN & PROFILE
"AS BUILT"
DRAWN R.O.
CHECKED J.H.
SHEET NO. 72
SEP 1966
PLATE 1—PLAN—PROFILE O. P. R. & R. E.
CHARLES BRUNING COMPANY, INC.

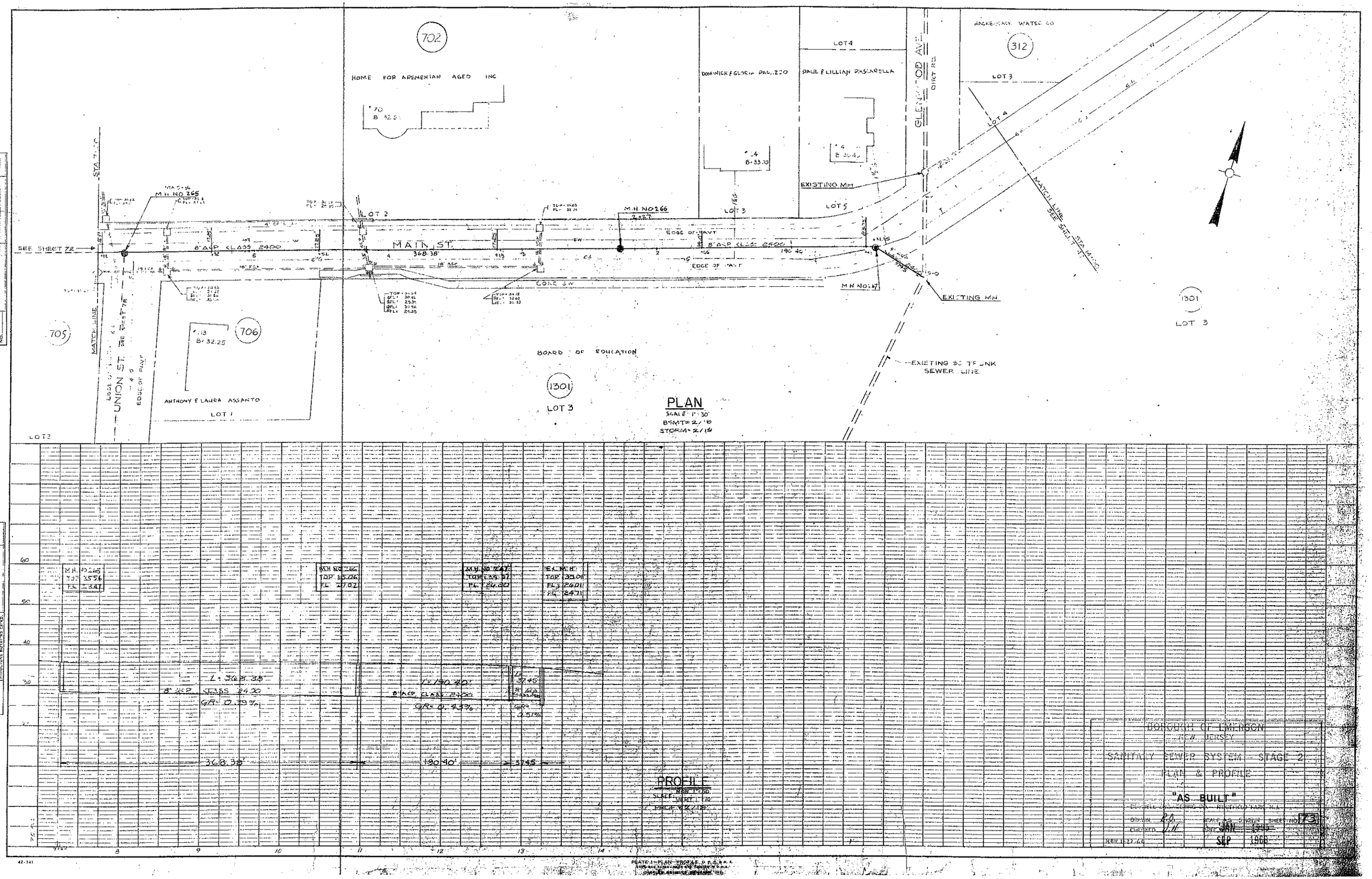

702
HOME FOR AREMENIAN AGED INC
DOMINICK & GLORIA PAL. 220
PAUL & LILLIAN PASCARELLA
LOT 4
LOT 3
312
GLENWOOD AVE.
DIRT RD.
EXISTING MH
LOT 5
LOT 2
M.H. NO 265
M.H. NO 266
MAIN ST.
368.38'
8" ACP CLASS 2400
EDGE OF PAVT
CONC SW
SEE SHEET 72
MATCH LINE
UNION ST.
705
706
ANTHONY & LAURA ASSANTO
LOT 1
BOARD OF EDUCATION
1301
LOT 3
EXISTING 30" TRUNK SEWER LINE
PLAN
SCALE 1" = 30'
BSMT = 2/18
STORM = 2/18
PROFILE
L = 368.38'
8" ACP CLASS 2400
GR = 0.39%
L = 190.40'
8" ACP CLASS 2400
GR = 0.43%
368.38'
190.40'
37.45
PROFILE
SCALE: NOR 1" = 50'
VERT 1" = 10'
PROF 8/2/19
BOROUGH OF EMERSON
NEW JERSEY
SANITARY SEWER SYSTEM - STAGE 2
PLAN & PROFILE
"AS BUILT"
DRAWN R.O.
CHECKED J.H.
SCALE AS SHOWN
SHEET NO. 73
JAN 1965
SEP 1966
REV 1-27-66
PLAN
PROFILE

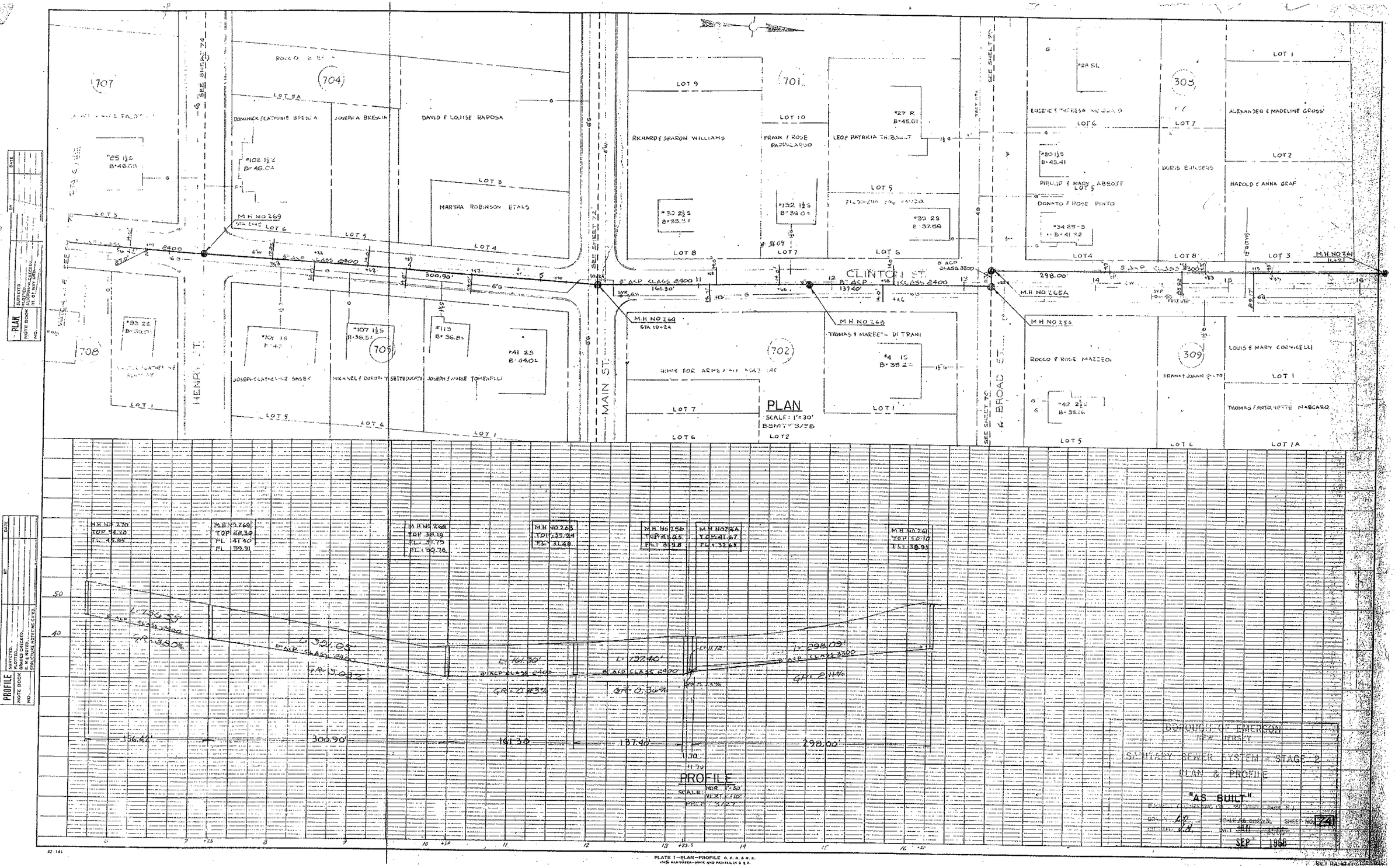


PLATE I—PLAN—PROFILE O. F. R. & R. E.
100% RAG PAPER—MADE AND PRINTED IN U.S.A.

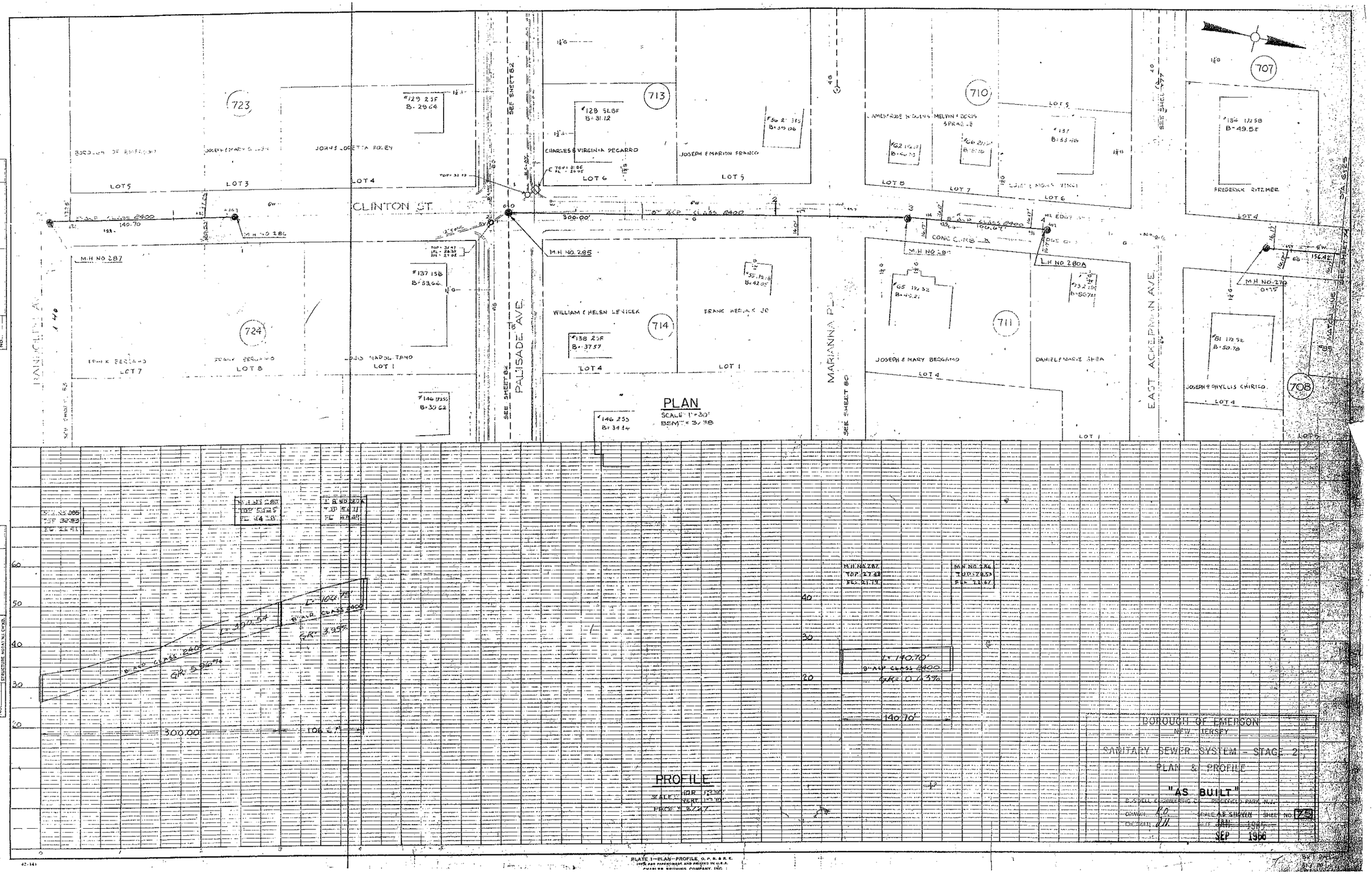

CLINTON ST.
PALISADE AVE.
MARIANNA PL.
EAST ACKERMAN AVE.
723
724
713
714
710
711
707
708
LOT 5
LOT 3
LOT 4
LOT 6
LOT 7
LOT 8
LOT 1
JOHN & LORETTA FOLEY
CHARLES & VIRGINIA PECARRO
JOSEPH & MARION FRANCO
WILLIAM & HELEN LENICEK
FRANK BERGAMO
LOUIS NAPOLITANO
JOSEPH & MARY BERGAMO
DANIEL & MARIE SHEA
FREDERICK RITZMER
JOSEPH & PHYLLIS CHIRICO
M.H. NO. 287
M.H. NO. 286
M.H. NO. 285
M.H. NO. 280
M.H. NO. 270
L.H. NO. 280A
CONC. CURB
SEE SHEET 82
SEE SHEET 80
SEE SHEET 77
PLAN
SCALE 1"=30'
BEMT = 3/38
PROFILE
SCALE HOR 1"=30' VERT 1"=10'
PROF = 3/47
L = 300.54
L = 100.75'
L = 140.70'
GR = 5.96%
GR = 3.95%
GR = 0.63%
300.00
140.70'
BOROUGH OF EMERSON
NEW JERSEY
SANITARY SEWER SYSTEM - STAGE 2
PLAN & PROFILE
"AS BUILT"
SCALE AS SHOWN
SHEET NO. 75
SEP 1966
PLATE 1—PLAN—PROFILE, O. P. R. & R. E.

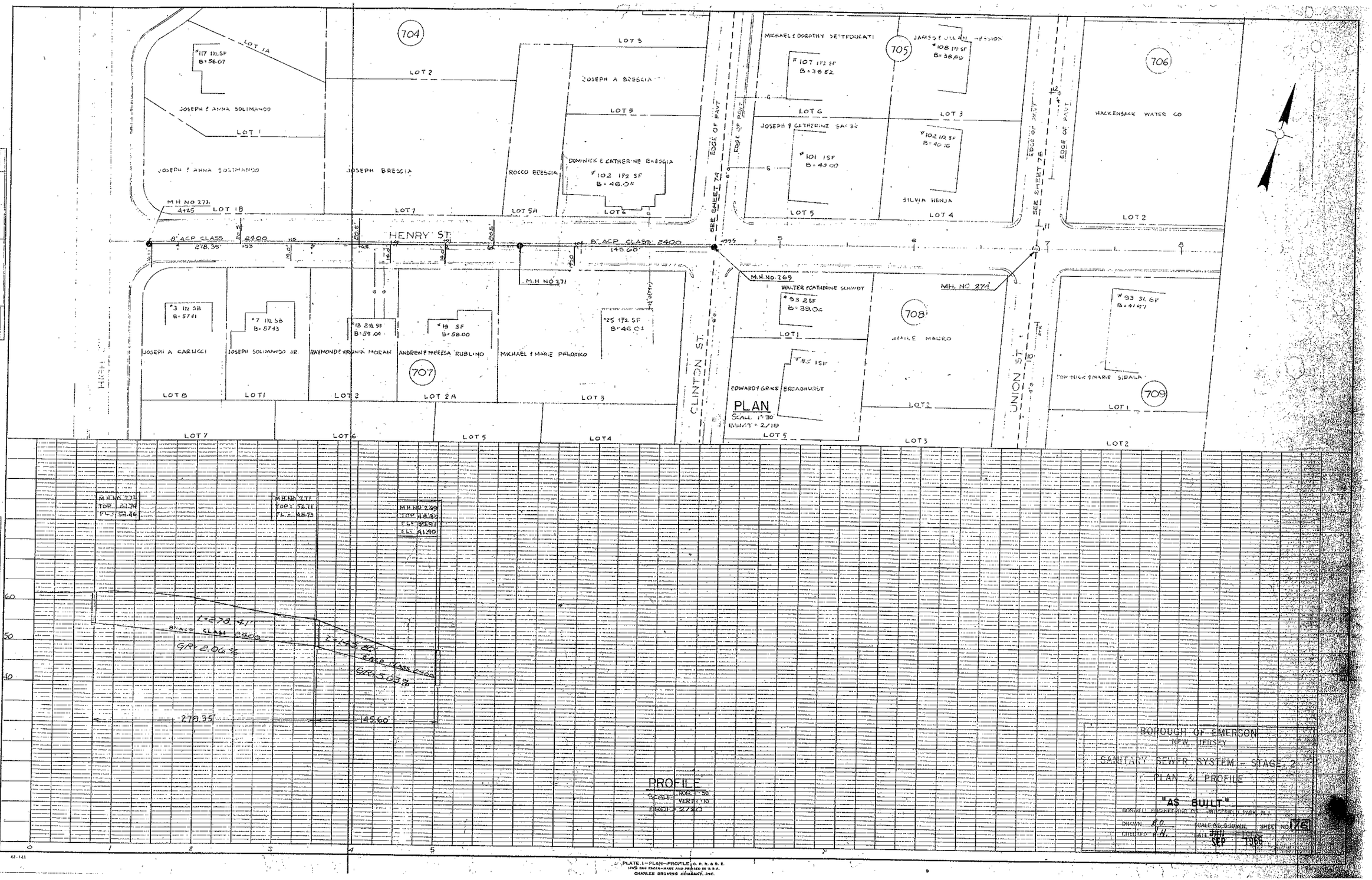
704
705
706
707
708
709
LOT 1A
LOT 1
LOT 1B
LOT 2
LOT 3
LOT 5A
LOT 6
LOT 7
LOT 8
LOT 4
LOT 5
LOT 2A
JOSEPH & ANNA SOLIMANDO
JOSEPH BRESCIA
ROCCO BRESCIA
JOSEPH A BRESCIA
DOMINICK & CATHERINE BRESCIA
#102 1½ SF
B=46.05
#117 1½ SF
B=56.07
M.H. NO 272
4+25
HENRY ST.
8" ACP CLASS 2400
278.35'
145.60'
M.H. NO 271
M.H. NO. 269
M.H. NO. 274
CLINTON ST.
UNION ST.
EDGE OF PAVT
SEE SHEET 7A
SEE SHEET 7B
MICHAEL & DOROTHY DESTEFOUCATI
#107 1½ SF
B=38.52
JOSEPH & CATHERINE SAGE
#101 1 SF
B=40.00
#102 1½ SF
B=40.16
SILVIA HENJA
HACKENSACK WATER CO
#3 1½ SF
B=57.41
#7 1½ SF
B=57.43
#13 2½ SF
B=52.04
#19 SF
B=58.00
#25 1½ SF
B=46.01
JOSEPH A CARUCCI
JOSEPH SOLIMANDO JR.
RAYMOND & VIRGINIA MORAN
ANDREW & THERESA RUBLINO
MICHAEL & MARIE PALOTTICO
WALTER & CATHERINE SCHMIDT
#93 2 SF
B=39.05
EDWARD & GRACE BROADHURST
#93 51.6 SF
B=41.47
DOMINICK & MARIE SIDALA
PLAN
SCALE 1" = 30'
B.S.M.T. = 2/19
PROFILE
SCALE HORIZ. 1" = 50'
VERT. 1" = 10'
FIELD 2720
BOROUGH OF EMERSON
NEW JERSEY
SANITARY SEWER SYSTEM - STAGE 2
PLAN & PROFILE
"AS BUILT"
BOSWELL ENGINEERING CO. BRIDGEFIELD PARK, N.J.
DRAWN R.O.
CHECKED R.H.
SCALE AS SHOWN
DATE SEP 1966
SHEET NO. 7B
M.H. NO. 272
TOP 51.74
FLT. 52.46
M.H. NO. 271
TOP 57.11
FLT. 48.73
M.H. NO. 269
TOP 48.50
FLT. 35.91
FLT. 41.90
1=278.41'
8" ACP CLASS 2400
G/R=2.06%
1=145.60'
8" ACP CLASS 2400
G/R=5.05%
278.35'
145.60'
PLATE I—PLAN—PROFILE C. P. R. & R. E.
100% RAG PAPER—MADE AND PRINTED IN U.S.A.
CHARLES BRUNING COMPANY, INC.
42-141

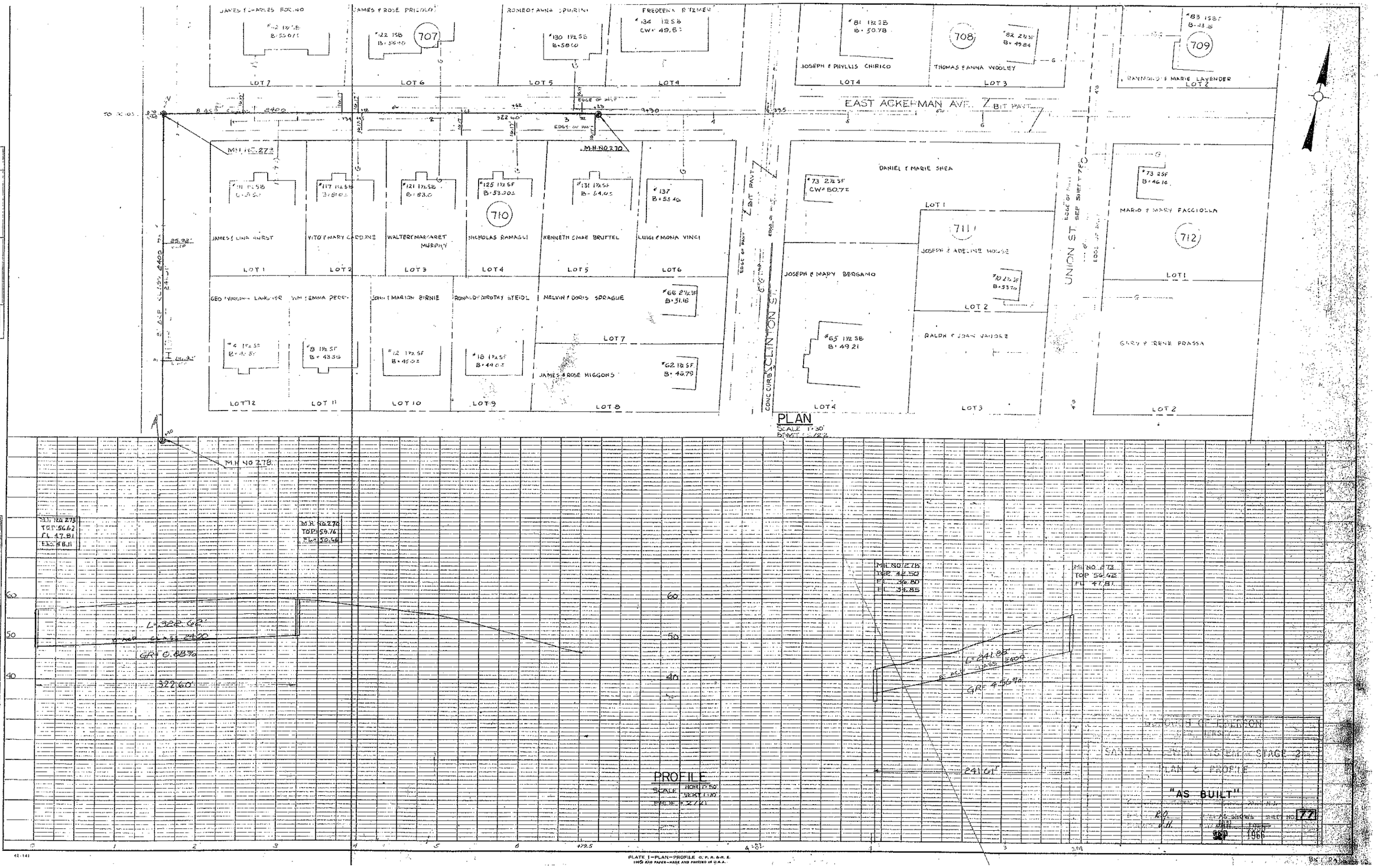


PLATE I—PLAN—PROFILE G. P. A. & M. E.
100% RAG PAPER—MADE AND PRINTED IN U.S.A.

PLAN
SCALE: 1"=30'
BSMT: 2/38
UNION ST
HENRY ST.
MAIN ST.
E. ACKERMAN AVE
EDGE OF PAVT
JOSEPH & ADELINE HOUSE
THOMAS & ANNA WOOLEY
UMILE MAURO
SILVIA HENJA
JAMES & LILLIAN HESSION
HACKENSACK WATER CO
GARY & IRENE FRASSA
MARIO & MARY FACCIOLLA
RAYMOND & MARIE LAVENDER
DOMINICK & MARIE SIPALA
ANTHONY & LAURA ASSANTO
M.H. NO. 273
M.H. NO. 274
M.H. NO. 265
TP-24 ELEV. 38.97 TOP
S.NUT HYD#41-14 N. SIDE
MAIN OPP. UNION.
SEE SHEET 73
PROFILE
SCALE: FOR 1"=20'
VERT 1"=10'
PROFILE
"AS BUILT"
SHEET NO. 78
JAN 1966
SEP 1966
PLATE 1—PLAN—PROFILE, O. P. R. & R. E.

BOROUGH OF EMERSON
BERGEN COUNTY
SANITARY SEWER SYSTEM - STAGE 2
PLAN & PROFILE
"AS BUILT"
SHEET NO. 79
SEP 1966

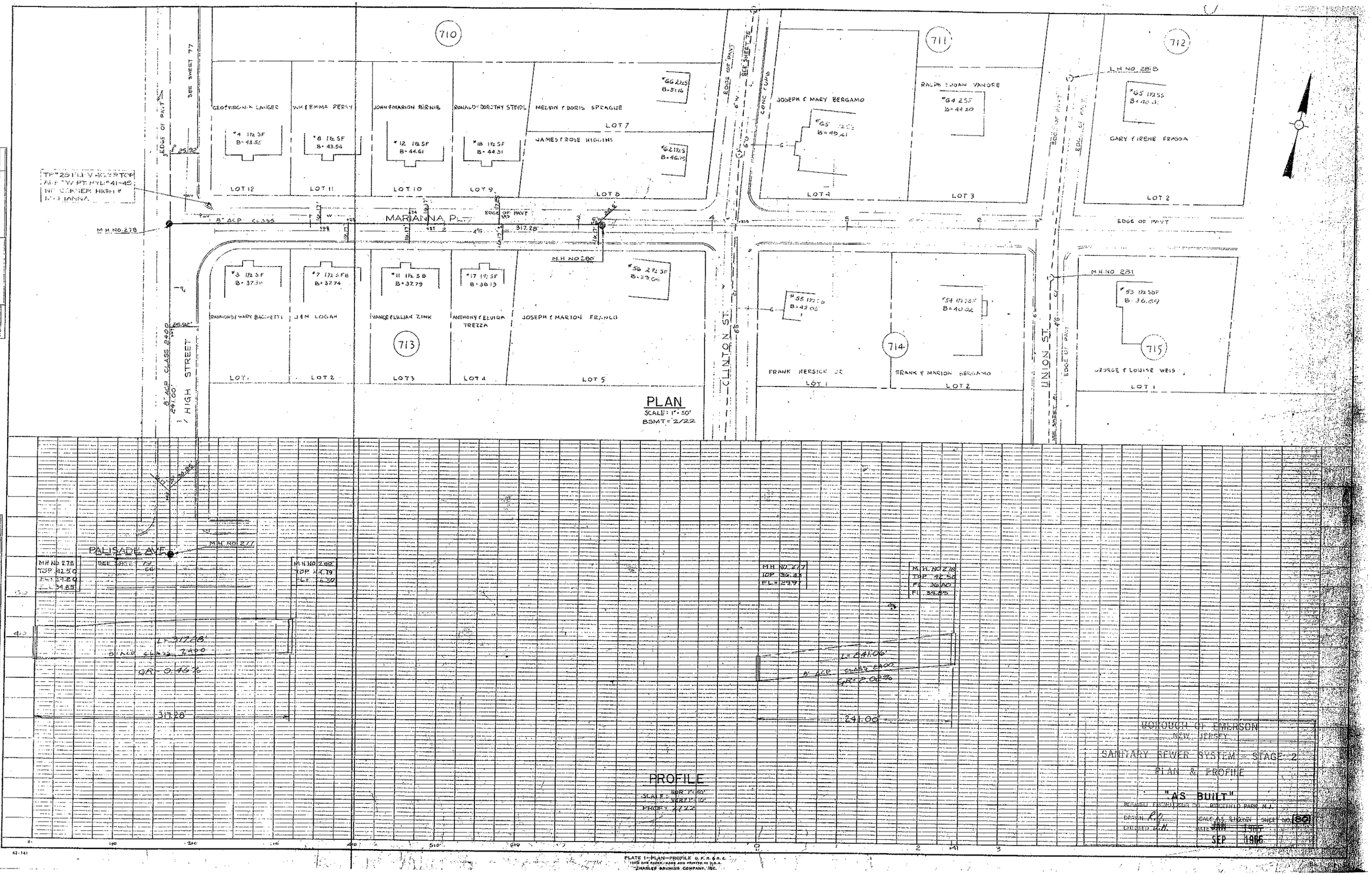

710
711
712
713
714
715
GEO & VIRGINIA LANGER
WM & EMMA PERRY
JOHN & MARION BIRNIE
RONALD & DOROTHY STEIDL
MELVIN & DORIS SPRAGUE
JAMES & ROSE HIGGINS
JOSEPH & MARY BERGAMO
RALPH & JOAN VANORE
GARY & IRENE FRASSA
RAYMOND & MARY BACCHETTI
J & M LOGAN
VANCE & LILLIAN ZINK
ANTHONY & ELVIRA TREZZA
JOSEPH & MARION FRANCO
FRANK HERSICK JR
FRANK & MARION BERGAMO
GEORGE & LOUISE WEIS
LOT 12
LOT 11
LOT 10
LOT 9
LOT 8
LOT 7
LOT 4
LOT 3
LOT 2
LOT 1
LOT 5
MARIANNA PL.
HIGH STREET
CLINTON ST.
UNION ST.
PALISADE AVE.
M.H. NO. 278
M.H. NO. 280
M.H. NO. 281
M.H. NO. 277
L = 317.28'
GR = 0.46%
L = 241.06'
GR = 2.02%
317.28'
241.00'
PLAN
SCALE: 1" = 30'
BSMT = 2/22
PROFILE
BOROUGH OF EMERSON
NEW JERSEY
SANITARY SEWER SYSTEM - STAGE 2
PLAN & PROFILE
"AS BUILT"
SHEET NO. 80
SEP 1966