




Legend


-  Waterbodies
-  Streams
-  Borough of Emerson

**Figure C-2
Waterways
Borough of Emerson
Bergen County, NJ**

0 500 1,000 2,000
feet

Date: March 17, 2021 Drawn By: R.K.C.

Data Source: NJ Office of GIS, NDEP Hydro 2002 (Revised 2010)
Disclaimer: This map and all data contained within are supplied as is with no warranty. NEGLIA Engineering Associates warrants only the accuracy of the data as shown on this map. The data depicted here has been developed only for specific purposes and is not intended for use in any other manner. It is the sole responsibility of the user to determine if the data on this map meets the user's needs. This map was not created as survey data, nor should it be used as such. It is the user's responsibility to obtain proper survey data prepared by a New Jersey licensed surveyor, where required by New Jersey Law.


NEGLIA
ENGINEERING ASSOCIATES